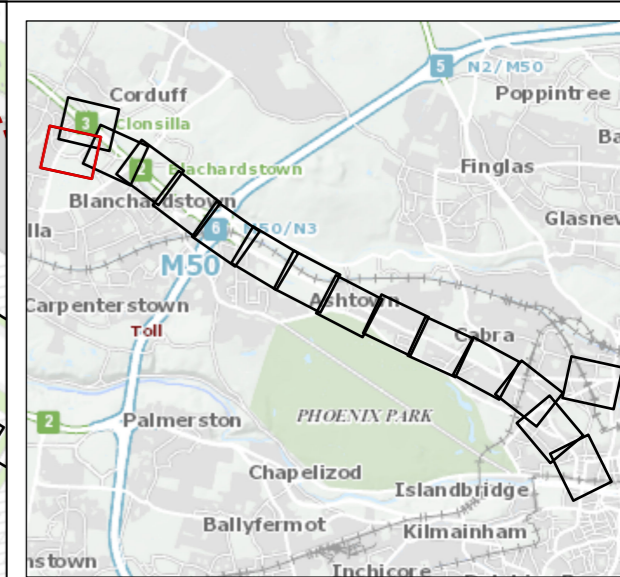
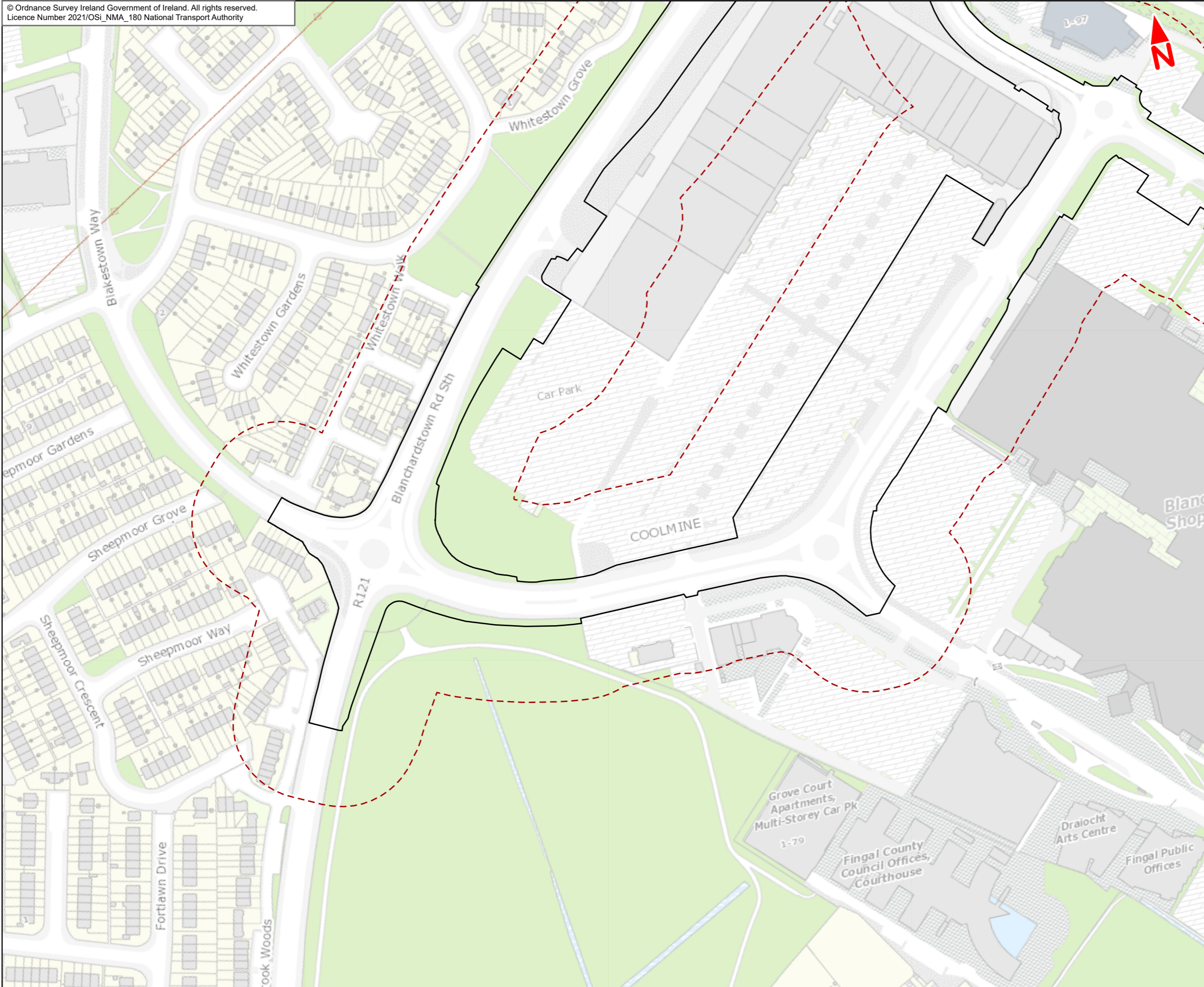


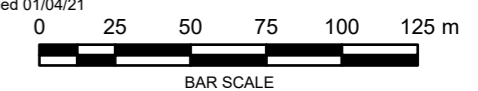
**15.1**  
Archaeological and  
Cultural Heritage





**Legend :**  
 — Blanchardstown to City Centre Core Bus Corridor Scheme  
 - - - 50m Study Area

This drawing is not to be used in whole or in part other than for the intended purpose and project as defined on this drawing. Contains Irish Public Sector Data licensed under a Creative Commons Attribution 4.0 International (CC BY 4.0) licence. Data downloaded 01/04/21



**Disclaimer**  
 a. © National Transport Authority (NTA) 2021. This drawing is confidential and the copyright in it is owned by NTA. This drawing must not be either loaned, copied or otherwise reproduced in whole or in part or used for any purpose without the prior permission of NTA.  
 b. This drawing is to be used for the design element identified in the title block. Other information shown is to be considered indicative only. The drawing is to be read in conjunction with all other relevant design drawings.  
 c. O.S. data used for plans are printed under © Ordnance Survey Ireland Government of Ireland. All rights reserved. Licence Number 2021/OSI\_NMA\_180 National Transport Authority. All elevations are in metres and relate to OSI Geoid Model (OSGM15) Mean Head. All Co-ordinates are in Irish

Transverse Mercator Grid (ITM) as defined by OSI active local GPS station.  
 d. Information concerning the position of apparatus shown on this drawing is based on drawings supplied by the utility owners and/or the utility works contractor, whilst every care has been taken in the preparation of this drawing, positions should be taken as approximate and are intended for general guidance only and no representation is made by the NTA as to the accuracy, completeness, sufficiency or otherwise of this drawing and the position of the apparatus. The information contained herein does not purport to be comprehensive or final as the apparatus is subject to being altered and/or superceded. Recipients should not rely on this information. Any liabilities are hereby expressly disclaimed.

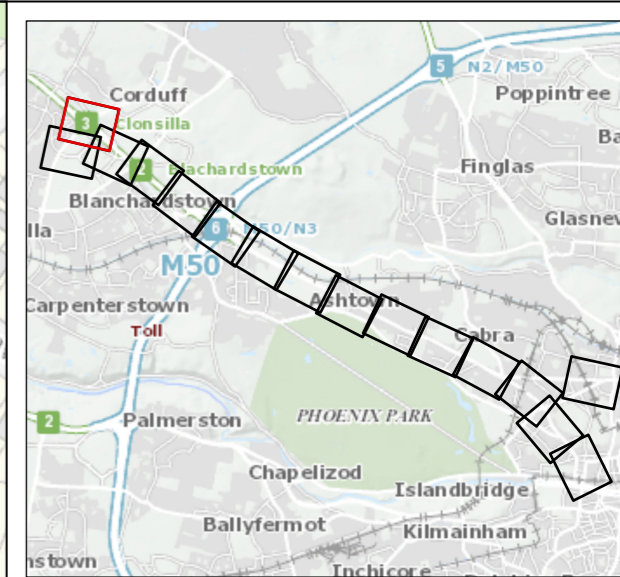
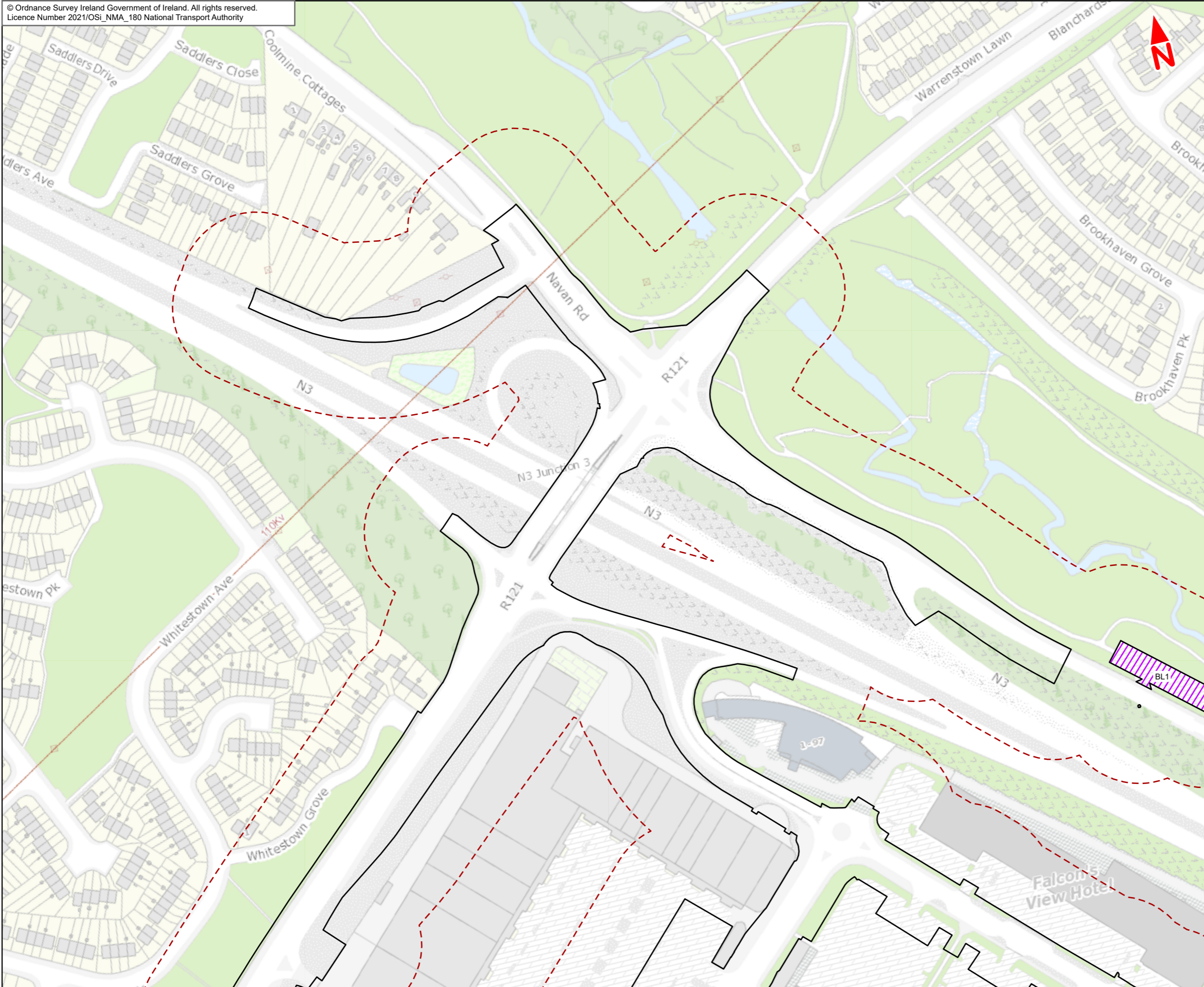
e. The information contained herein has been provided by the NTA but does not purport to be comprehensive or final. Recipients should not rely on the information. Neither the NTA nor any of its directors, officers, employees, agents, stakeholders or advisers make any representation or warranty as to, or accept any liability or responsibility in relation to, the adequacy, accuracy, reasonableness or completeness of the information provided as part of this document or any matter on which the information is based (including but not limited to loss or damage arising as a result of reliance by recipients on the information or any part of it. Any liabilities are hereby expressly disclaimed.



Rev	Date	Drn	Chk'd	App'd	Description
M01	Mar 22	FG	PW	DK	ISSUE FOR PHASE 4 : PLANNING

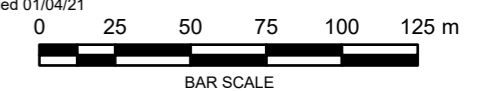
Client <b>NTA</b> Udarás Náisiúnta Iompair National Transport Authority		Consultant <b>JACOBS</b> <b>ARUP SYSTRA</b>		
Date 10/03/2022	Scale @ A3 1:2500	Drawn FG	Checked PW	Approved DK
Project Code BCIDE	Originator Code JAC	QMS Code		

Programme Title <b>BUSCONNECTS DUBLIN</b> <b>CORE BUS CORRIDORS INFRASTRUCTURE WORKS</b>				
Drawing Title Blanchardstown to City Centre Core Bus Corridor Scheme Figure 15.1 Archaeological & Cultural Heritage				
Drawing File Name BCIDE-JAC-ENV_HR-0005_XX_00-DR-GG-0101	Sheet Number 1 of 16	Status A	Rev M01	



- Legend :**
- Blanchardstown to City Centre Core Bus Corridor Scheme
  - 50m Study Area
  - Construction Compounds

This drawing is not to be used in whole or in part other than for the intended purpose and project as defined on this drawing. Contains Irish Public Sector Data licensed under a Creative Commons Attribution 4.0 International (CC BY 4.0) licence. Data downloaded 01/04/21



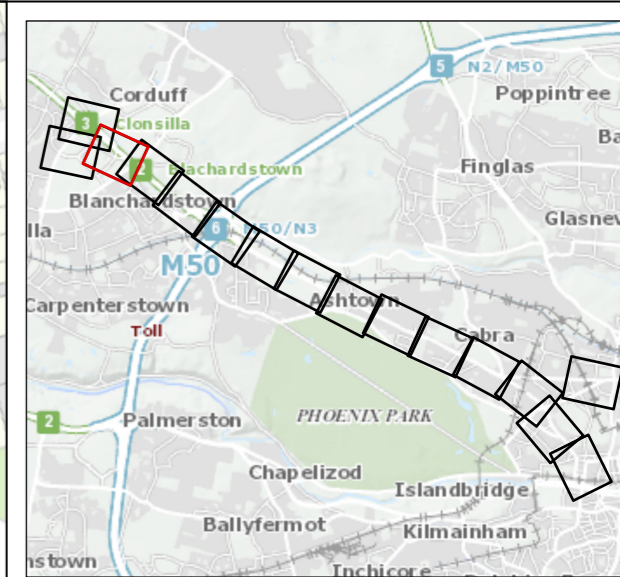
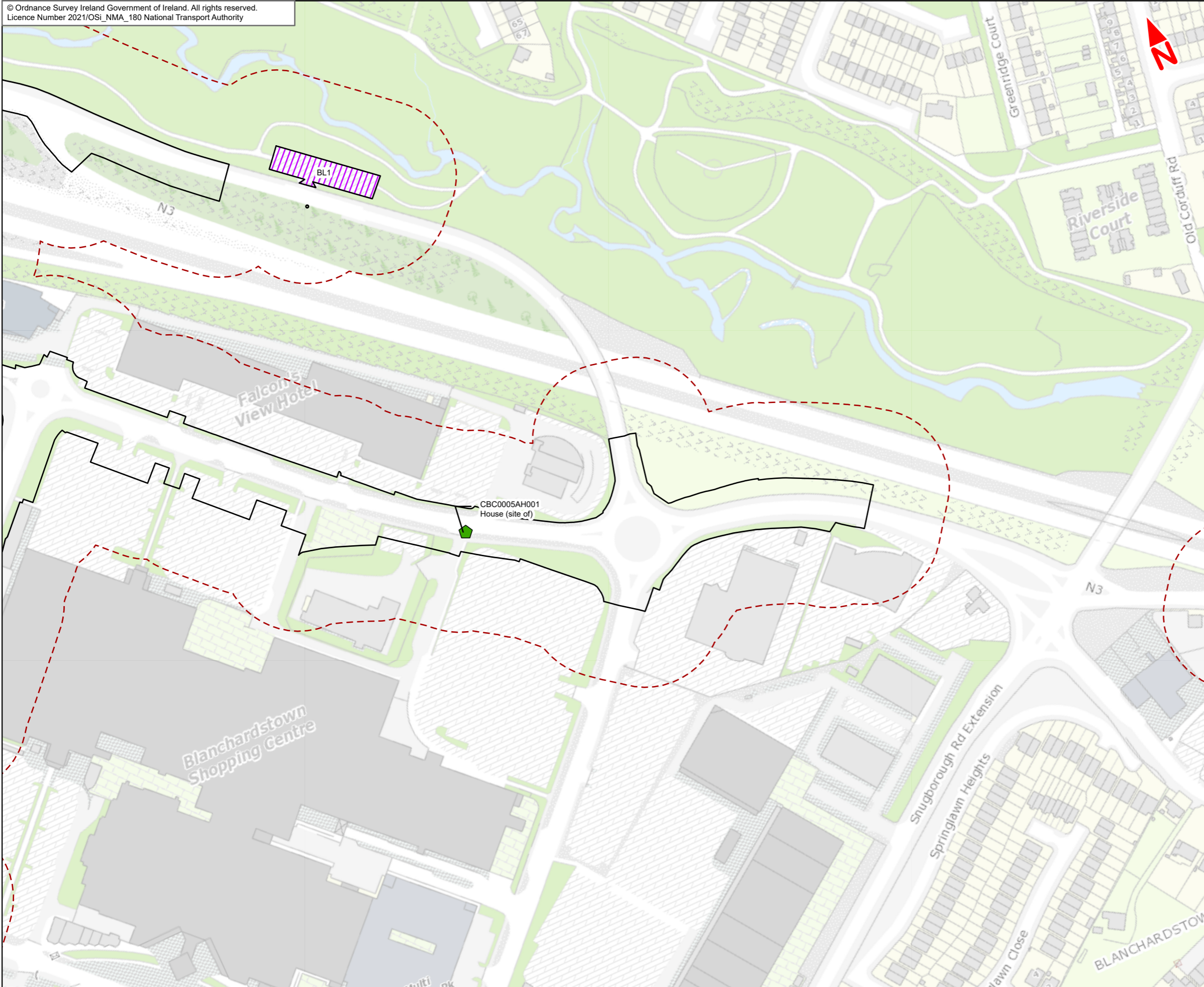
**Disclaimer**  
 a. © National Transport Authority (NTA) 2021. This drawing is confidential and the copyright in it is owned by NTA. This drawing must not be either loaned, copied or otherwise reproduced in whole or in part or used for any purpose without the prior permission of NTA.  
 b. This drawing is to be used for the design element identified in the titleblock. Other information shown is to be considered indicative only. The drawing is to be read in conjunction with all other relevant design drawings.  
 c. O.S. data used for plans are printed under © Ordnance Survey Ireland Government of Ireland. All rights reserved. Licence Number 2021/OSI\_NMA\_180 National Transport Authority. All elevations are in metres and relate to OSI Geoid Model (OSGM15) Mean Head. All Co-ordinates are in Irish Transverse Mercator Grid (ITM) as defined by OSI active local GPS station.  
 d. Information concerning the position of apparatus shown on this drawing is based on drawings supplied by the utility owners and/or the utility works contractor, whilst every care has been taken in the preparation of this drawing, positions should be taken as approximate and are intended for general guidance only and no representation is made by the NTA as to the accuracy, completeness, sufficiency or otherwise of this drawing and the position of the apparatus. The information contained herein does not purport to be comprehensive or final as the apparatus is subject to being altered and/or superseded. Recipients should not rely on this information. Any liabilities are hereby expressly disclaimed.  
 e. The information contained herein has been provided by the NTA but does not purport to be comprehensive or final. Recipients should not rely on the information. Neither the NTA nor any of its directors, officers, employees, agents, stakeholders or advisers make any representation or warranty as to, or accept any liability or responsibility in relation to, the adequacy, accuracy, reasonableness or completeness of the information provided as part of this document or any matter on which the information is based (including but not limited to loss or damage arising as a result of reliance by recipients on the information or any part of it. Any liabilities are hereby expressly disclaimed.



Rev	Date	Drn	Chk'd	App'd	Description
M01	Mar 22	FG	PW	DK	ISSUE FOR PHASE 4 : PLANNING

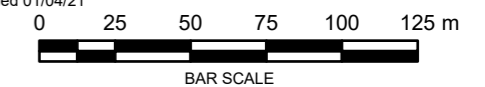
Client <b>NTA</b> Udarás Náisiúnta Iompair National Transport Authority		Consultant <b>JACOBS</b> <b>ARUP SYSTRA</b>		
Date 10/03/2022	Scale @ A3 1:2500	Drawn FG	Checked PW	Approved DK
Project Code BCIDE	Originator Code JAC	QMS Code		

Programme Title <b>BUSCONNECTS DUBLIN</b> <b>CORE BUS CORRIDORS INFRASTRUCTURE WORKS</b>				
Drawing Title Blanchardstown to City Centre Core Bus Corridor Scheme Figure 15.1 Archaeological & Cultural Heritage				
Drawing File Name BCIDE-JAC-ENV_HR-0005_XX_00-DR-GG-0102	Sheet Number 2 of 16	Status A	Rev M01	



- Legend :**
- Blanchardstown to City Centre Core Bus Corridor Scheme
  - 50m Study Area
  - Construction Compounds
  - Archaeological Heritage (AH) Sites

This drawing is not to be used in whole or in part other than for the intended purpose and project as defined on this drawing. Contains Irish Public Sector Data licensed under a Creative Commons Attribution 4.0 International (CC BY 4.0) licence. Data downloaded 01/04/21



**Disclaimer**  
a. © National Transport Authority (NTA) 2021. This drawing is confidential and the copyright in it is owned by NTA. This drawing must not be either loaned, copied or otherwise reproduced in whole or in part or used for any purpose without the prior permission of NTA.  
b. This drawing is to be used for the design element identified in the titleblock. Other information shown is to be considered indicative only. The drawing is to be read in conjunction with all other relevant design drawings.  
c. O.S. data used for plans are printed under © Ordnance Survey Ireland Government of Ireland. All rights reserved. Licence Number 2021/OSI\_NMA\_180 National Transport Authority. All elevations are in metres and relate to OSi Geoid Model (OSGM15) Mean Head. All Co-ordinates are in Irish

Transverse Mercator Grid (ITM) as defined by OSi active local GPS station.  
d. Information concerning the position of apparatus shown on this drawing is based on drawings supplied by the utility owners and/or the utility works contractor, whilst every care has been taken in the preparation of this drawing, positions should be taken as approximate and are intended for general guidance only and no representation is made by the NTA as to the accuracy, completeness, sufficiency or otherwise of this drawing and the position of the apparatus. The information contained herein does not purport to be comprehensive or final as the apparatus is subject to being altered and/or superseded. Recipients should not rely on this information. Any liabilities are hereby expressly disclaimed.

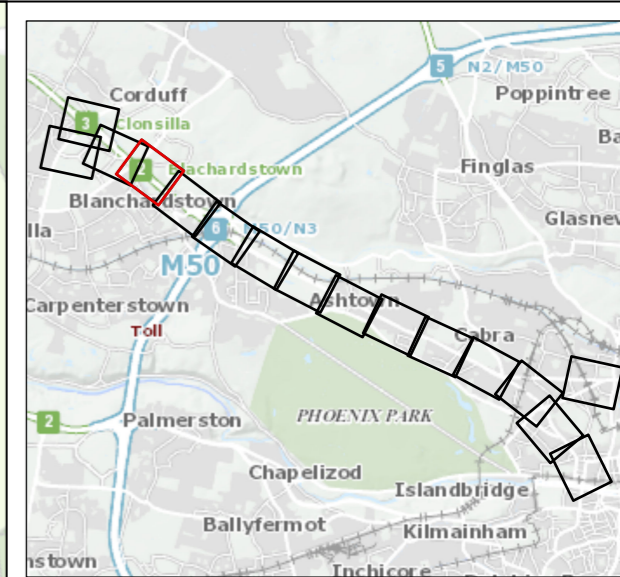
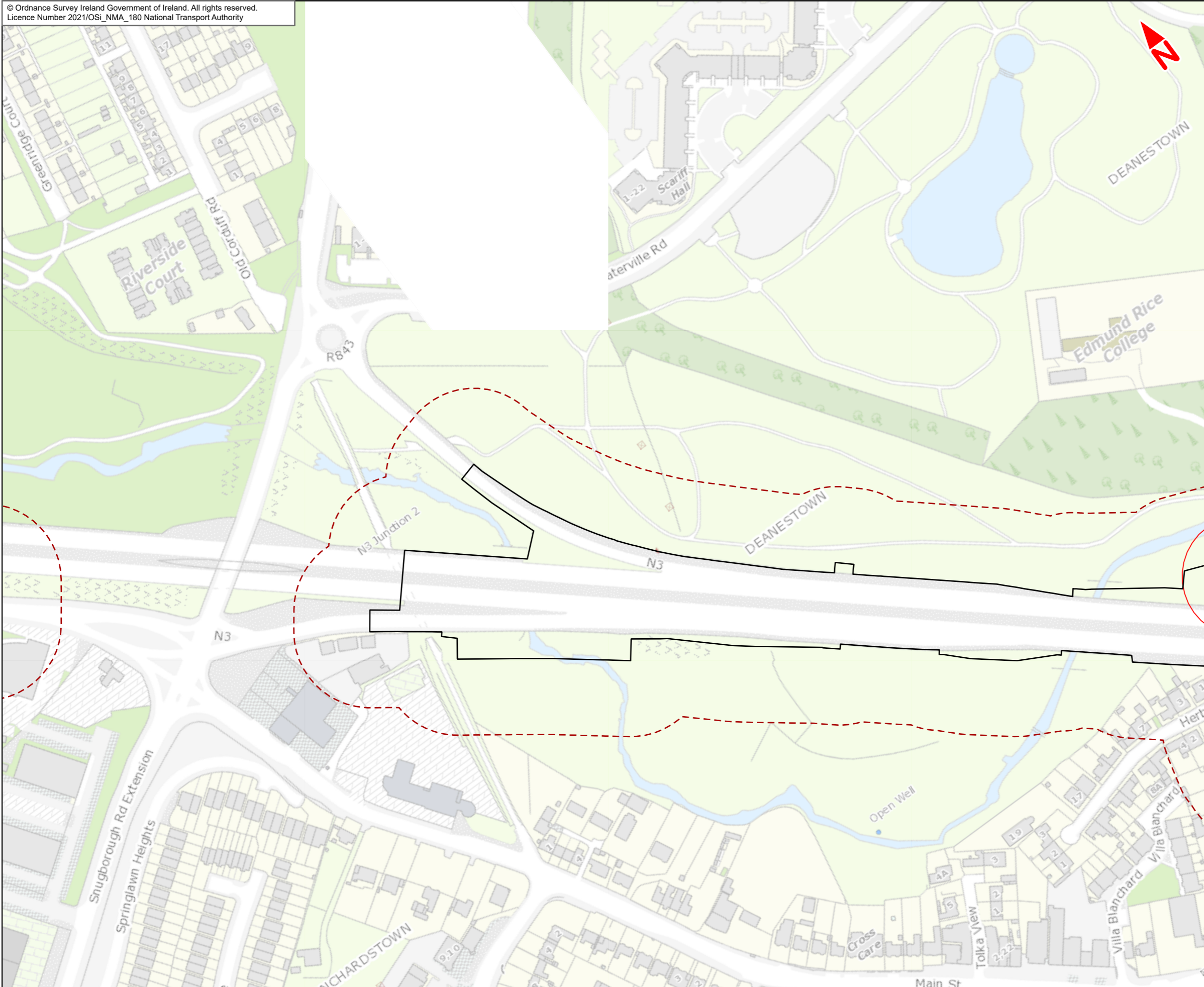
e. The information contained herein has been provided by the NTA but does not purport to be comprehensive or final. Recipients should not rely on the information. Neither the NTA nor any of its directors, officers, employees, agents, stakeholders or advisers make any representation or warranty as to, or accept any liability or responsibility in relation to, the adequacy, accuracy, reasonableness or completeness of the information provided as part of this document or any matter on which the information is based (including but not limited to loss or damage arising as a result of reliance by recipients on the information or any part of it. Any liabilities are hereby expressly disclaimed.



Rev	Date	Drn	Chk'd	App'd	Description
M01	Mar 22	FG	PW	DK	ISSUE FOR PHASE 4 : PLANNING

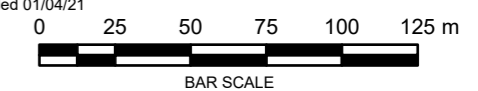
Client <b>NTA</b> Udarás Náisiúnta Iompair National Transport Authority		Consultant <b>JACOBS</b> <b>ARUP SYSTRA</b>		
Date 10/03/2022	Scale @ A3 1:2500	Drawn FG	Checked PW	Approved DK
Project Code BCIDE	Originator Code JAC	QMS Code		

Programme Title <b>BUSCONNECTS DUBLIN</b> <b>CORE BUS CORRIDORS INFRASTRUCTURE WORKS</b>				
Drawing Title Blanchardstown to City Centre Core Bus Corridor Scheme Figure 15.1 Archaeological & Cultural Heritage				
Drawing File Name BCIDE-JAC-ENV_HR-0005_XX_00-DR-GG-0103	Sheet Number 3 of 16	Status A	Rev M01	



- Legend :**
- Blanchardstown to City Centre Core Bus Corridor Scheme
  - 50m Study Area
  - RMP/SMR Zone of Archaeological Potential

This drawing is not to be used in whole or in part other than for the intended purpose and project as defined on this drawing. Contains Irish Public Sector Data licensed under a Creative Commons Attribution 4.0 International (CC BY 4.0) licence. Data downloaded 01/04/21



**Disclaimer**  
a. © National Transport Authority (NTA) 2021. This drawing is confidential and the copyright in it is owned by NTA. This drawing must not be either loaned, copied or otherwise reproduced in whole or in part or used for any purpose without the prior permission of NTA.  
b. This drawing is to be used for the design element identified in the titleblock. Other information shown is to be considered indicative only. The drawing is to be read in conjunction with all other relevant design drawings.  
c. O.S. data used for plans are printed under © Ordnance Survey Ireland Government of Ireland. All rights reserved. Licence Number 2021/OSI\_NMA\_180 National Transport Authority. All elevations are in metres and relate to OSI Geoid Model (OSGM15) Mean Head. All Co-ordinates are in Irish

Transverse Mercator Grid (ITM) as defined by OSI active local GPS station.  
d. Information concerning the position of apparatus shown on this drawing is based on drawings supplied by the utility owners and/or the utility works contractor, whilst every care has been taken in the preparation of this drawing, positions should be taken as approximate and are intended for general guidance only and no representation is made by the NTA as to the accuracy, completeness, sufficiency or otherwise of this drawing and the position of the apparatus. The information contained herein does not purport to be comprehensive or final as the apparatus is subject to being altered and/or superseded. Recipients should not rely on this information. Any liabilities are hereby expressly disclaimed.

e. The information contained herein has been provided by the NTA but does not purport to be comprehensive or final. Recipients should not rely on the information. Neither the NTA nor any of its directors, officers, employees, agents, stakeholders or advisers make any representation or warranty as to, or accept any liability or responsibility in relation to, the adequacy, accuracy, reasonableness or completeness of the information provided as part of this document or any matter on which the information is based (including but not limited to loss or damage arising as a result of reliance by recipients on the information or any part of it. Any liabilities are hereby expressly disclaimed.



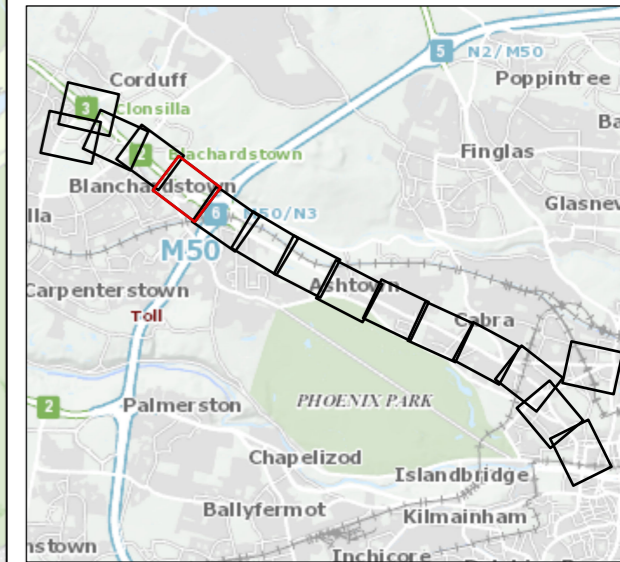
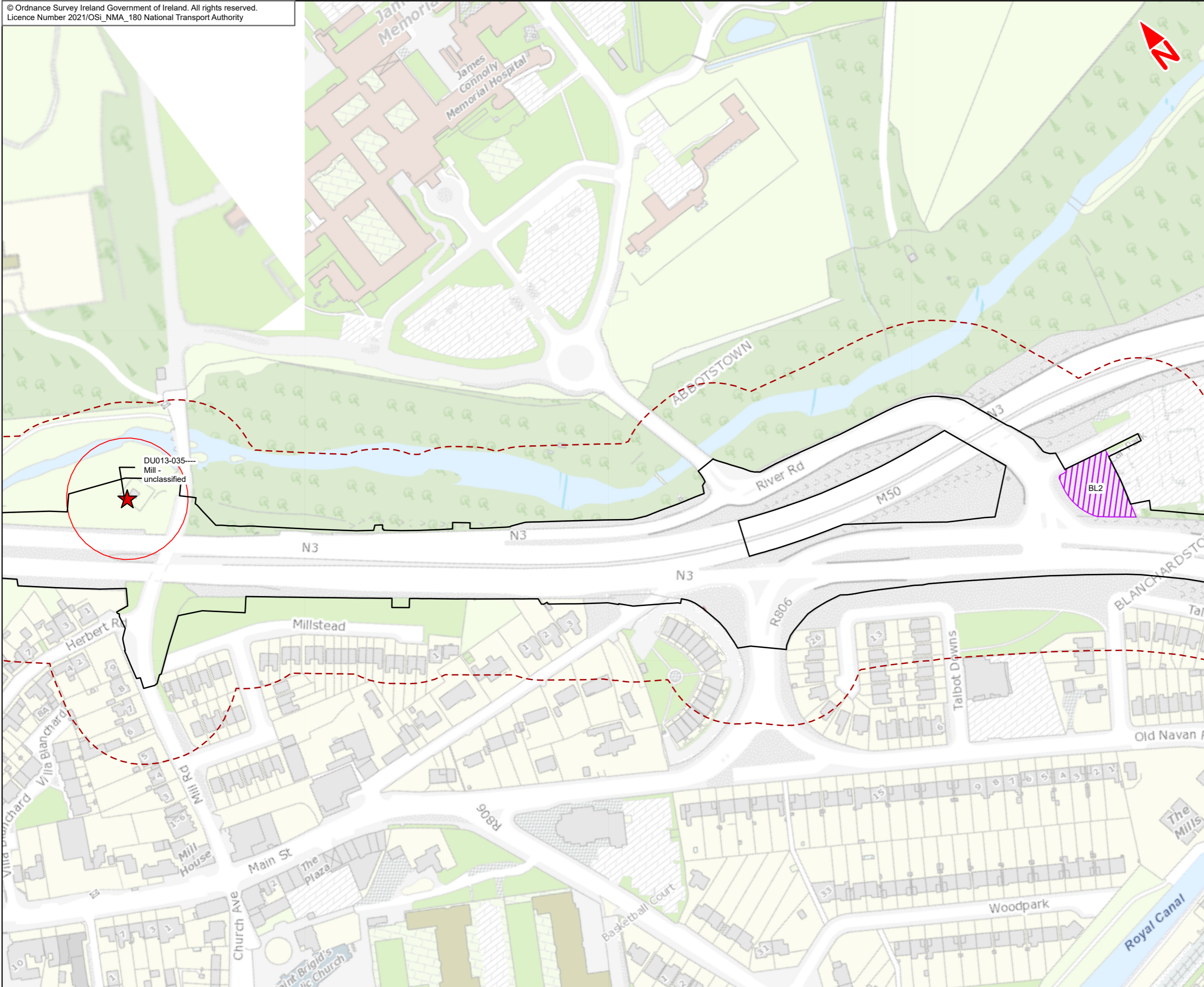
Rev	Date	Drn	Chk'd	App'd	Description
M01	Mar 22	FG	PW	DK	ISSUE FOR PHASE 4 : PLANNING

Client  
**NTA**  
Udarás Náisiúnta Iompair  
National Transport Authority

Consultant  
**JACOBS**  
**ARUP SYSTRA**

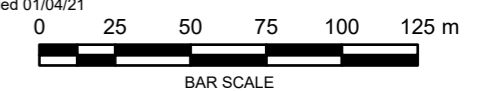
Programme Title <b>BUSCONNECTS DUBLIN CORE BUS CORRIDORS INFRASTRUCTURE WORKS</b>				
Drawing Title Blanchardstown to City Centre Core Bus Corridor Scheme Figure 15.1 Archaeological & Cultural Heritage				
Drawing File Name BCIDE-JAC-ENV_HR-0005_XX_00-DR-GG-0104	Sheet Number 4 of 16	Status A	Rev M01	

Date 10/03/2022	Scale @ A3 1:2500	Drawn FG	Checked PW	Approved DK
Project Code BCIDE	Originator Code JAC	QMS Code		



- Legend :**
- Blanchardstown to City Centre Core Bus Corridor Scheme
  - 50m Study Area
  - Construction Compounds
  - RMP/SMR Sites
  - RMP/SMR Zone of Archaeological Potential

This drawing is not to be used in whole or in part other than for the intended purpose and project as defined on this drawing. Contains Irish Public Sector Data licensed under a Creative Commons Attribution 4.0 International (CC BY 4.0) licence. Data downloaded 01/04/21



**Disclaimer**  
a. © National Transport Authority (NTA) 2021. This drawing is confidential and the copyright in it is owned by NTA. This drawing must not be either loaned, copied or otherwise reproduced in whole or in part or used for any purpose without the prior permission of NTA.  
b. This drawing is to be used for the design element identified in the titleblock. Other information shown is to be considered indicative only. The drawing is to be read in conjunction with all other relevant design drawings.  
c. O.S. data used for plans are printed under © Ordnance Survey Ireland Government of Ireland. All rights reserved. Licence Number 2021/OSI\_NMA\_180 National Transport Authority. All elevations are in metres and relate to OSI Geoid Model (OSGM15) Mean Head. All Co-ordinates are in Irish

Transverse Mercator Grid (ITM) as defined by OSI active local GPS station.  
d. Information concerning the position of apparatus shown on this drawing is based on drawings supplied by the utility owners and/or the utility works contractor, whilst every care has been taken in the preparation of this drawing, positions should be taken as approximate and are intended for general guidance only and no representation is made by the NTA as to the accuracy, completeness, sufficiency or otherwise of this drawing and the position of the apparatus. The information contained herein does not purport to be comprehensive or final as the apparatus is subject to being altered and/or superceded. Recipients should not rely on this information. Any liabilities are hereby expressly disclaimed.

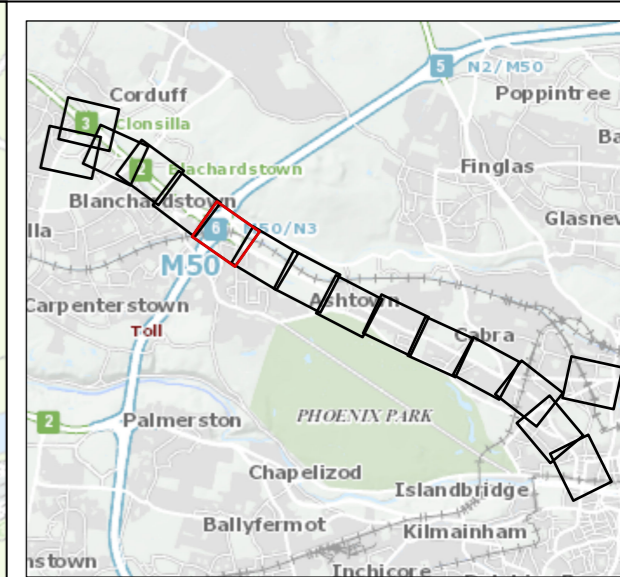
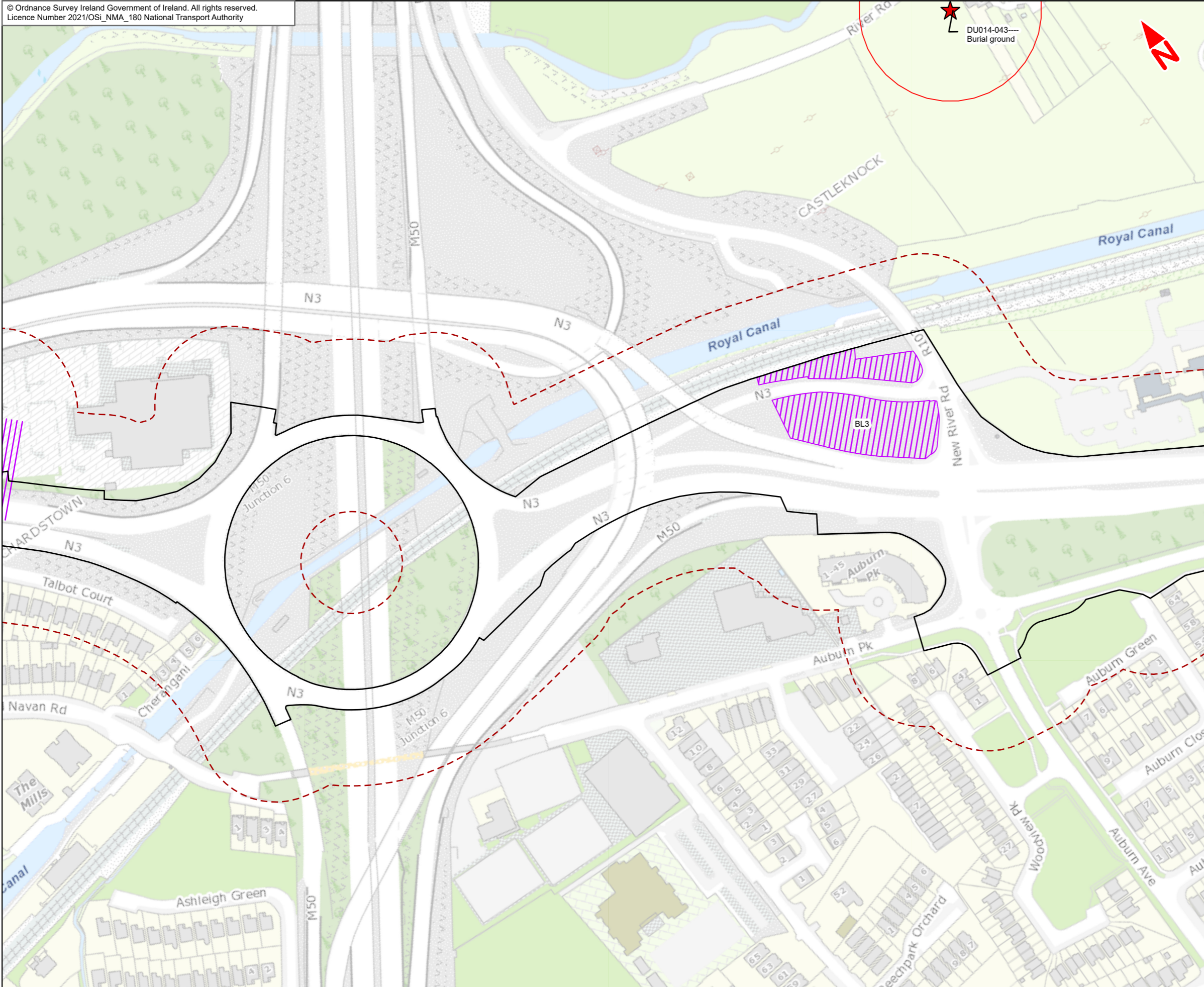
e. The information contained herein has been provided by the NTA but does not purport to be comprehensive or final. Recipients should not rely on the information. Neither the NTA nor any of its directors, officers, employees, agents, stakeholders or advisers make any representation or warranty as to, or accept any liability or responsibility in relation to, the adequacy, accuracy, reasonableness or completeness of the information provided as part of this document or any matter on which the information is based (including but not limited to loss or damage arising as a result of reliance by recipients on the information or any part of it. Any liabilities are hereby expressly disclaimed.



Rev	Date	Drn	Chk'd	App'd	Description
M01	Mar 22	FG	PW	DK	ISSUE FOR PHASE 4 : PLANNING

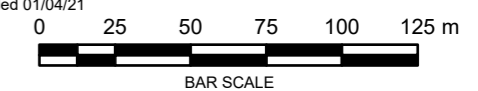
Client <b>NTA</b> Udarás Náisiúnta Iompair National Transport Authority		Consultant <b>JACOBS</b> <b>ARUP SYSTRA</b>		
Date 10/03/2022	Scale @ A3 1:2500	Drawn FG	Checked PW	Approved DK
Project Code BCIDE	Originator Code JAC	QMS Code		

Programme Title <b>BUSCONNECTS DUBLIN</b> <b>CORE BUS CORRIDORS INFRASTRUCTURE WORKS</b>				
Drawing Title Blanchardstown to City Centre Core Bus Corridor Scheme Figure 15.1 Archaeological & Cultural Heritage				
Drawing File Name BCIDE-JAC-ENV_HR-0005_XX_00-DR-GG-0105	Sheet Number 5 of 16	Status A	Rev M01	



- Legend :**
- Blanchardstown to City Centre Core Bus Corridor Scheme
  - 50m Study Area
  - Construction Compounds
  - RMP/SMR Sites
  - RMP/SMR Zone of Archaeological Potential

This drawing is not to be used in whole or in part other than for the intended purpose and project as defined on this drawing. Contains Irish Public Sector Data licensed under a Creative Commons Attribution 4.0 International (CC BY 4.0) licence. Data downloaded 01/04/21



**Disclaimer**  
a. © National Transport Authority (NTA) 2021. This drawing is confidential and the copyright in it is owned by NTA. This drawing must not be either loaned, copied or otherwise reproduced in whole or in part or used for any purpose without the prior permission of NTA.  
b. This drawing is to be used for the design element identified in the title block. Other information shown is to be considered indicative only. The drawing is to be read in conjunction with all other relevant design drawings.  
c. O.S. data used for plans are printed under © Ordnance Survey Ireland Government of Ireland. All rights reserved. Licence Number 2021/OSI\_NMA\_180 National Transport Authority. All elevations are in metres and relate to OSi Geoid Model (OSGM15) Mean Head. All Co-ordinates are in Irish

Transverse Mercator Grid (ITM) as defined by OSi active local GPS station.  
d. Information concerning the position of apparatus shown on this drawing is based on drawings supplied by the utility owners and/or the utility works contractor, whilst every care has been taken in the preparation of this drawing, positions should be taken as approximate and are intended for general guidance only and no representation is made by the NTA as to the accuracy, completeness, sufficiency or otherwise of this drawing and the position of the apparatus. The information contained herein does not purport to be comprehensive or final as the apparatus is subject to being altered and/or superseded. Recipients should not rely on this information. Any liabilities are hereby expressly disclaimed.

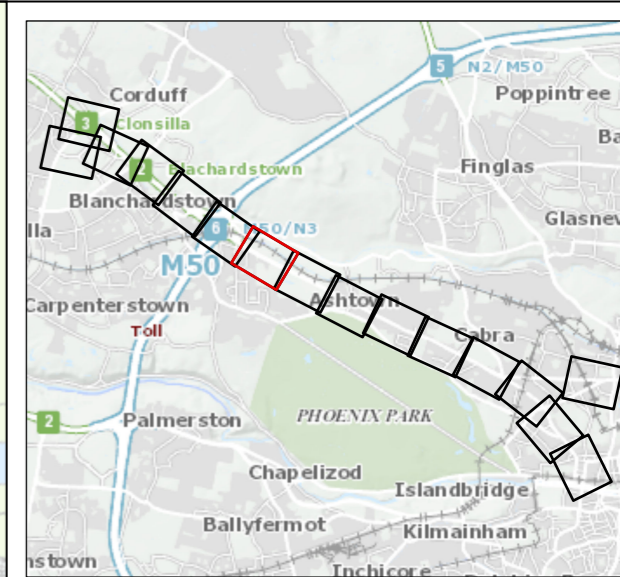
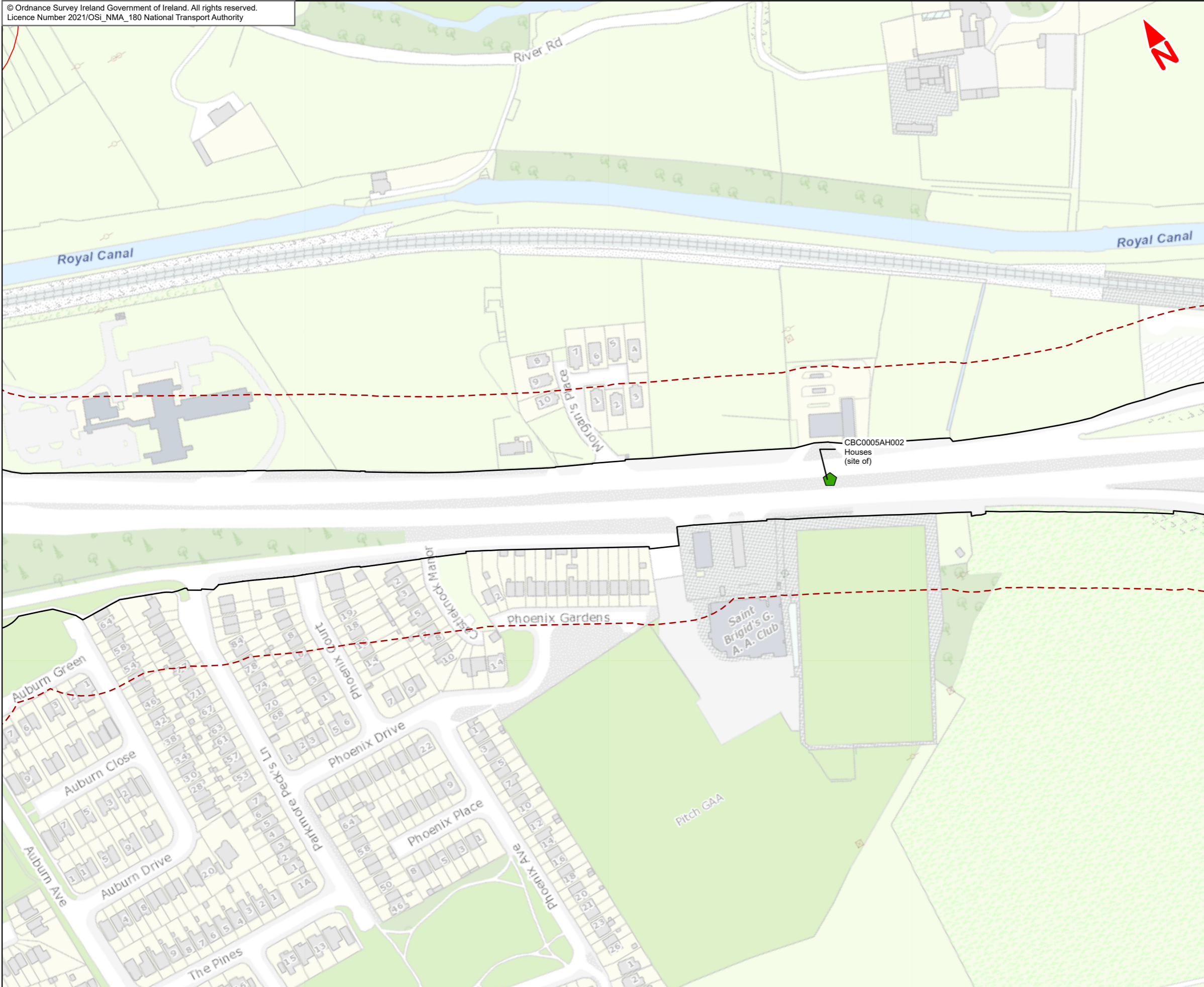
e. The information contained herein has been provided by the NTA but does not purport to be comprehensive or final. Recipients should not rely on the information. Neither the NTA nor any of its directors, officers, employees, agents, stakeholders or advisers make any representation or warranty as to, or accept any liability or responsibility in relation to, the adequacy, accuracy, reasonableness or completeness of the information provided as part of this document or any matter on which the information is based (including but not limited to loss or damage arising as a result of reliance by recipients on the information or any part of it. Any liabilities are hereby expressly disclaimed.



Rev	Date	Drn	Chk'd	App'd	Description
M01	Mar 22	FG	PW	DK	ISSUE FOR PHASE 4 : PLANNING

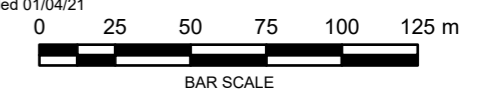
Client <b>NTA</b> Udarás Náisiúnta Iompair National Transport Authority		Consultant <b>JACOBS</b> <b>ARUP SYSTRA</b>		
Date 10/03/2022	Scale @ A3 1:2500	Drawn FG	Checked PW	Approved DK
Project Code BCIDE	Originator Code JAC	QMS Code		

Programme Title <b>BUSCONNECTS DUBLIN</b> <b>CORE BUS CORRIDORS INFRASTRUCTURE WORKS</b>				
Drawing Title Blanchardstown to City Centre Core Bus Corridor Scheme Figure 15.1 Archaeological & Cultural Heritage				
Drawing File Name BCIDE-JAC-ENV_HR-0005_XX_00-DR-GG-0106	Sheet Number 6 of 16	Status A	Rev M01	



- Legend :**
- Blanchardstown to City Centre Core Bus Corridor Scheme
  - 50m Study Area
  - Archaeological Heritage (AH) Sites
  - RMP/SMR Zone of Archaeological Potential

This drawing is not to be used in whole or in part other than for the intended purpose and project as defined on this drawing. Contains Irish Public Sector Data licensed under a Creative Commons Attribution 4.0 International (CC BY 4.0) licence. Data downloaded 01/04/21



**Disclaimer**  
 a. © National Transport Authority (NTA) 2021. This drawing is confidential and the copyright in it is owned by NTA. This drawing must not be either loaned, copied or otherwise reproduced in whole or in part or used for any purpose without the prior permission of NTA.  
 b. This drawing is to be used for the design element identified in the titleblock. Other information shown is to be considered indicative only. The drawing is to be read in conjunction with all other relevant design drawings.  
 c. O.S. data used for plans are printed under © Ordnance Survey Ireland Government of Ireland. All rights reserved. Licence Number 2021/OSI\_NMA\_180 National Transport Authority. All elevations are in metres and relate to OSI Geoid Model (OSGM15) Mean Head. All Co-ordinates are in Irish Transverse Mercator Grid (ITM) as defined by OSI active local GPS station.  
 d. Information concerning the position of apparatus shown on this drawing is based on drawings supplied by the utility owners and/or the utility works contractor, whilst every care has been taken in the preparation of this drawing, positions should be taken as approximate and are intended for general guidance only and no representation is made by the NTA as to the accuracy, completeness, sufficiency or otherwise of this drawing and the position of the apparatus. The information contained herein does not purport to be comprehensive or final as the apparatus is subject to being altered and/or superceded. Recipients should not rely on this information. Any liabilities are hereby expressly disclaimed.  
 e. The information contained herein has been provided by the NTA but does not purport to be comprehensive or final. Recipients should not rely on the information. Neither the NTA nor any of its directors, officers, employees, agents, stakeholders or advisers make any representation or warranty as to, or accept any liability or responsibility in relation to, the adequacy, accuracy, reasonableness or completeness of the information provided as part of this document or any matter on which the information is based (including but not limited to loss or damage arising as a result of reliance by recipients on the information or any part of it. Any liabilities are hereby expressly disclaimed.

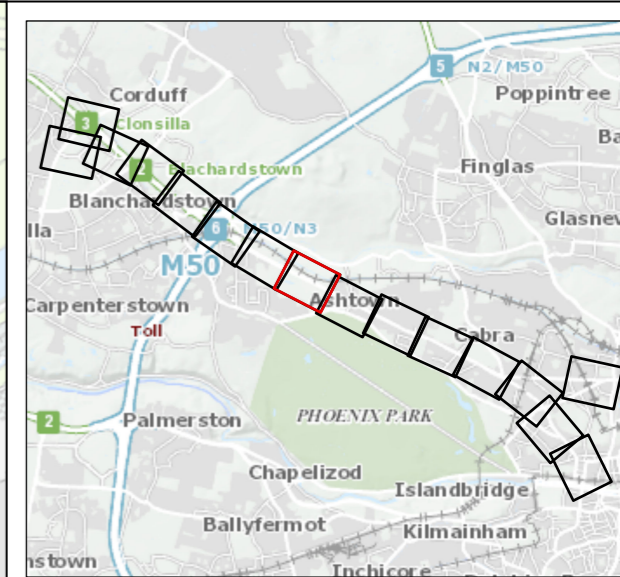
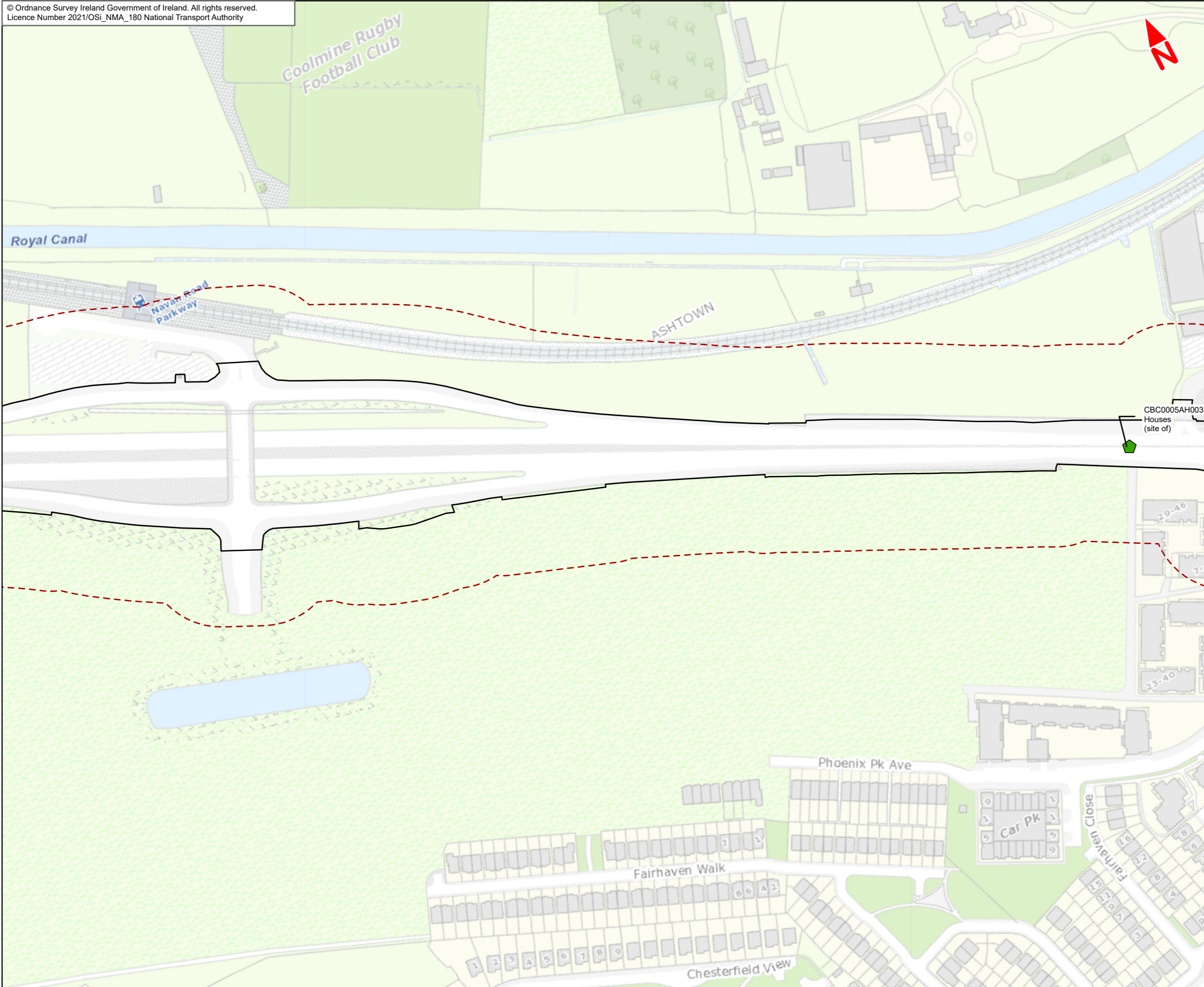


Rev	Date	Drn	Chk'd	App'd	Description
M01	Mar 22	FG	PW	DK	ISSUE FOR PHASE 4 : PLANNING

Client <b>NTA</b> Udarás Náisiúnta Iompair National Transport Authority		Consultant <b>JACOBS</b> <b>ARUP SYSTRA</b>		
Date 10/03/2022	Scale @ A3 1:2500	Drawn FG	Checked PW	Approved DK
Project Code BCIDE	Originator Code JAC	QMS Code		

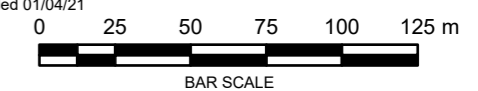
Programme Title <b>BUSCONNECTS DUBLIN</b> <b>CORE BUS CORRIDORS INFRASTRUCTURE WORKS</b>				
Drawing Title Blanchardstown to City Centre Core Bus Corridor Scheme Figure 15.1 Archaeological & Cultural Heritage				
Drawing File Name BCIDE-JAC-ENV_HR-0005_XX_00-DR-GG-0107	Sheet Number 7 of 16	Status A	Rev M01	





- Legend :**
- Blanchardstown to City Centre Core Bus Corridor Scheme
  - 50m Study Area
  - Archaeological Heritage (AH) Sites

This drawing is not to be used in whole or in part other than for the intended purpose and project as defined on this drawing. Contains Irish Public Sector Data licensed under a Creative Commons Attribution 4.0 International (CC BY 4.0) licence. Data downloaded 01/04/21



**Disclaimer**

a. © National Transport Authority (NTA) 2021. This drawing is confidential and the copyright in it is owned by NTA. This drawing must not be either loaned, copied or otherwise reproduced in whole or in part or used for any purpose without the prior permission of NTA.

b. This drawing is to be used for the design element identified in the titleblock. Other information shown is to be considered indicative only. The drawing is to be read in conjunction with all other relevant design drawings.

c. O.S. data used for plans are printed under © Ordnance Survey Ireland Government of Ireland. All rights reserved. Licence Number 2021/OSI\_NMA\_180 National Transport Authority. All elevations are in metres and relate to OSI Geoid Model (OSGM15) Mean Head. All Co-ordinates are in Irish Transverse Mercator Grid (ITM) as defined by OSI active local GPS station.

d. Information concerning the position of apparatus shown on this drawing is based on drawings supplied by the utility owners and/or the utility works contractor, whilst every care has been taken in the preparation of this drawing, positions should be taken as approximate and are intended for general guidance only and no representation is made by the NTA as to the accuracy, completeness, sufficiency or otherwise of this drawing and the position of the apparatus. The information contained herein does not purport to be comprehensive or final as the apparatus is subject to being altered and/or superseded. Recipients should not rely on this information. Any liabilities are hereby expressly disclaimed.

e. The information contained herein has been provided by the NTA but does not purport to be comprehensive or final. Recipients should not rely on the information. Neither the NTA nor any of its directors, officers, employees, agents, stakeholders or advisers make any representation or warranty as to, or accept any liability or responsibility in relation to, the adequacy, accuracy, reasonableness or completeness of the information provided as part of this document or any matter on which the information is based (including but not limited to loss or damage arising as a result of reliance by recipients on the information or any part of it. Any liabilities are hereby expressly disclaimed.

Rev	Date	Drn	Chk'd	App'd	Description
M01	Mar 22	FG	PW	DK	ISSUE FOR PHASE 4 : PLANNING

Client: **NTA**  
Udarás Náisiúnta Iompair  
National Transport Authority

Consultant: **JACOBS ARUP SYSTRA**

Date: 10/03/2022 | Scale @ A3: 1:2500

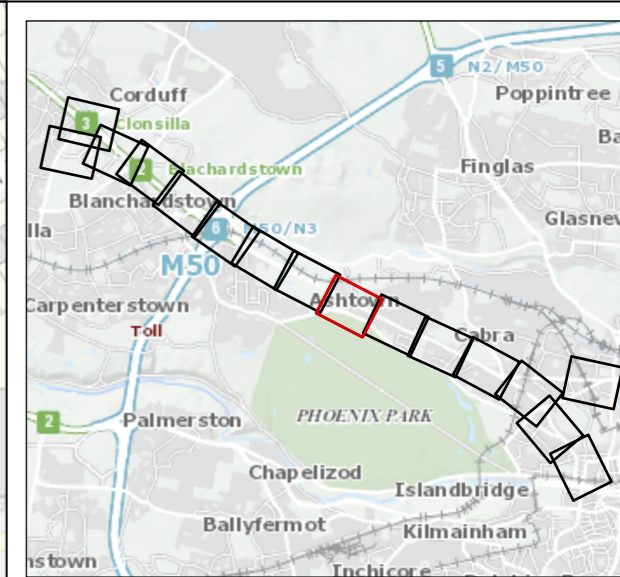
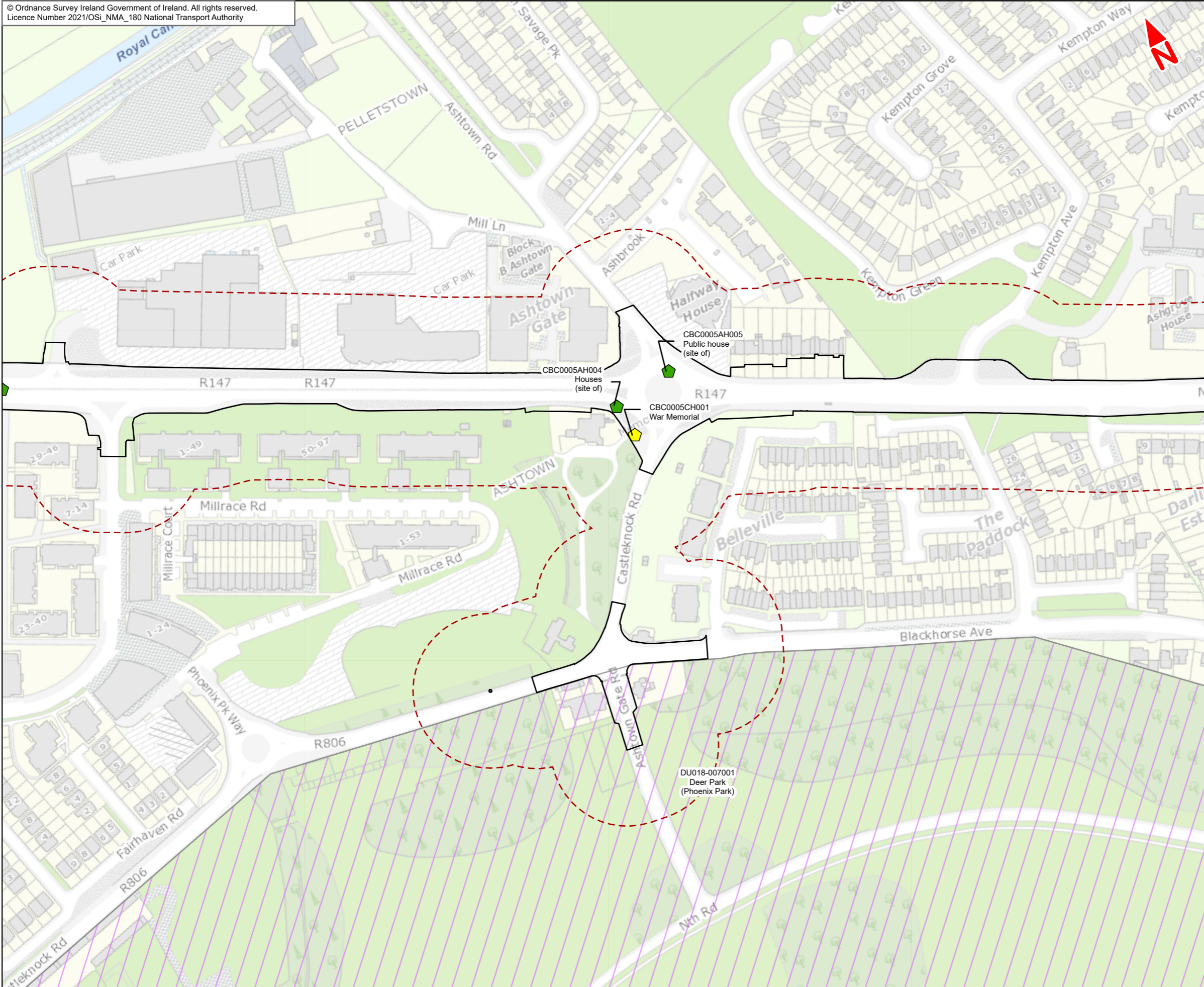
Project Code: BCIDE | Originator Code: JAC

Drawn: FG | Checked: PW | Approved: DK

QMS Code: \_\_\_\_\_

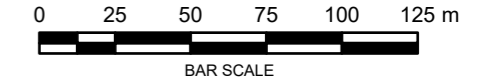
Programme Title: <b>BUSCONNECTS DUBLIN CORE BUS CORRIDORS INFRASTRUCTURE WORKS</b>			
Drawing Title: <b>Blanchardstown to City Centre Core Bus Corridor Scheme</b> Figure 15.1 Archaeological & Cultural Heritage			
Drawing File Name: BCIDE-JAC-ENV_HR-0005_XX_00-DR-GG-0108	Sheet Number: 8 of 16	Status: A	Rev: M01





- Legend :**
- Blanchardstown to City Centre Core Bus Corridor Scheme
  - 50m Study Area
  - Archaeological Heritage (AH) Sites
  - Cultural Heritage (CH) Sites
  - DU018-007001 Deer Park (Phoenix Park)

This drawing is not to be used in whole or in part other than for the intended purpose and project as defined on this drawing. Contains Irish Public Sector Data licensed under a Creative Commons Attribution 4.0 International (CC BY 4.0) licence. Data downloaded 01/04/21



**Disclaimer**  
a. © National Transport Authority (NTA) 2021. This drawing is confidential and the copyright in it is owned by NTA. This drawing must not be either loaned, copied or otherwise reproduced in whole or in part or used for any purpose without the prior permission of NTA.  
b. This drawing is to be used for the design element identified in the titleblock. Other information shown is to be considered indicative only. The drawing is to be read in conjunction with all other relevant design drawings.  
c. O.S. data used for plans are printed under © Ordnance Survey Ireland Government of Ireland. All rights reserved. Licence Number 2021/OSI\_NMA\_180 National Transport Authority. All elevations are in metres and relate to OSi Geoid Model (OSGM15) Mean Head. All Co-ordinates are in Irish

Transverse Mercator Grid (ITM) as defined by OSi active local GPS station.  
d. Information concerning the position of apparatus shown on this drawing is based on drawings supplied by the utility owners and/or the utility works contractor, whilst every care has been taken in the preparation of this drawing, positions should be taken as approximate and are intended for general guidance only and no representation is made by the NTA as to the accuracy, completeness, sufficiency or otherwise of this drawing and the position of the apparatus. The information contained herein does not purport to be comprehensive or final as the apparatus is subject to being altered and/or superseded. Recipients should not rely on this information. Any liabilities are hereby expressly disclaimed.

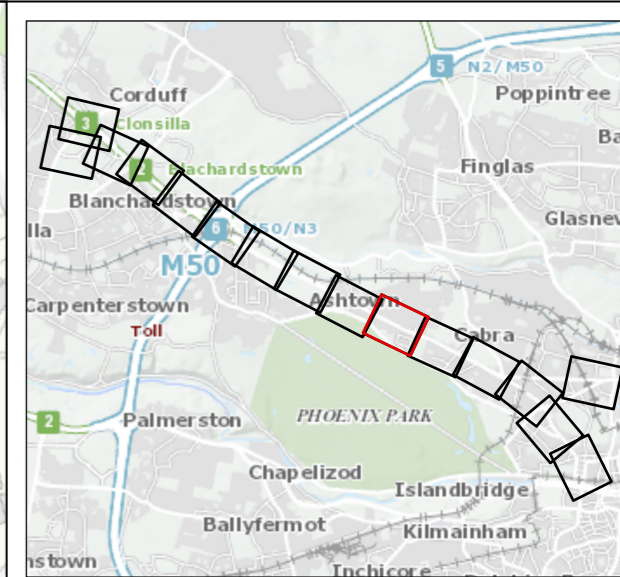
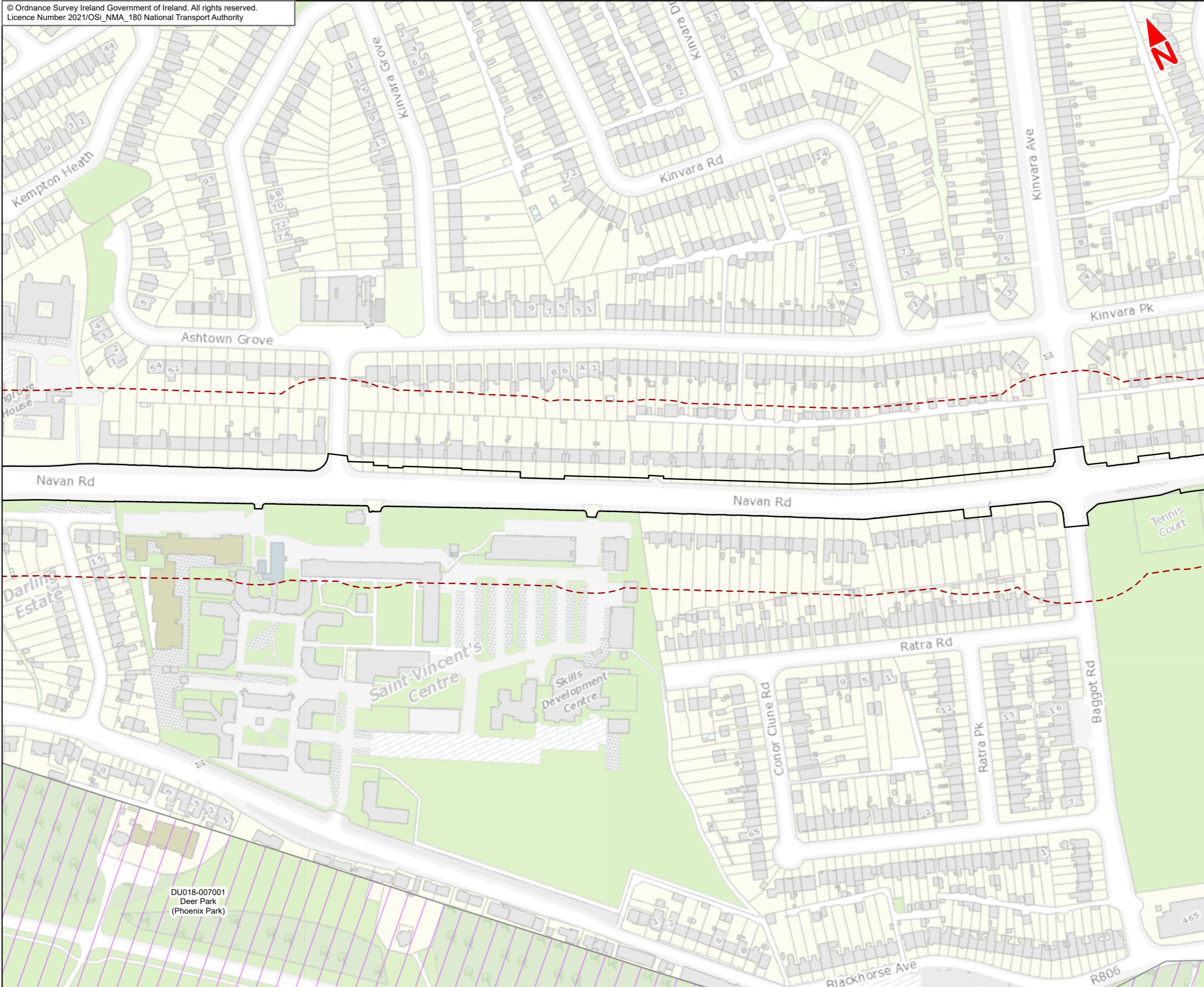
e. The information contained herein has been provided by the NTA but does not purport to be comprehensive or final. Recipients should not rely on the information. Neither the NTA nor any of its directors, officers, employees, agents, stakeholders or advisers make any representation or warranty as to, or accept any liability or responsibility in relation to, the adequacy, accuracy, reasonableness or completeness of the information provided as part of this document or any matter on which the information is based (including but not limited to loss or damage arising as a result of reliance by recipients on the information or any part of it. Any liabilities are hereby expressly disclaimed.



Rev	Date	Drn	Chk'd	App'd	Description
M01	Mar 22	FG	PW	DK	ISSUE FOR PHASE 4 : PLANNING

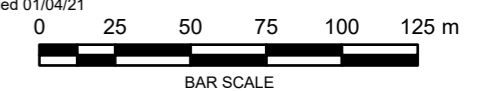
Client <b>NTA</b> Udárás Náisiúnta Iompair National Transport Authority		Consultant <b>JACOBS</b> <b>ARUP SYSTRA</b>		
Date 10/03/2022	Scale @ A3 1:2500	Drawn FG	Checked PW	Approved DK
Project Code BCIDE	Originator Code JAC	QMS Code		

Programme Title <b>BUSCONNECTS DUBLIN</b> <b>CORE BUS CORRIDORS INFRASTRUCTURE WORKS</b>				
Drawing Title Blanchardstown to City Centre Core Bus Corridor Scheme Figure 15.1 Archaeological & Cultural Heritage				
Drawing File Name BCIDE-JAC-ENV_HR-0005_XX_00-DR-GG-0109	Sheet Number 9 of 16	Status A	Rev M01	



- Legend :**
- Blanchardstown to City Centre Core Bus Corridor Scheme
  - 50m Study Area
  - DU018-007001 Deer Park (Phoenix Park)

This drawing is not to be used in whole or in part other than for the intended purpose and project as defined on this drawing. Contains Irish Public Sector Data licensed under a Creative Commons Attribution 4.0 International (CC BY 4.0) licence. Data downloaded 01/04/21



**Disclaimer**  
a. © National Transport Authority (NTA) 2021. This drawing is confidential and the copyright in it is owned by NTA. This drawing must not be either loaned, copied or otherwise reproduced in whole or in part or used for any purpose without the prior permission of NTA.  
b. This drawing is to be used for the design element identified in the title block. Other information shown is to be considered indicative only. The drawing is to be read in conjunction with all other relevant design drawings.  
c. O.S. data used for plans are printed under © Ordnance Survey Ireland Government of Ireland. All rights reserved. Licence Number 2021/OSI\_NMA\_180 National Transport Authority. All elevations are in metres and relate to OSI Geoid Model (OSGM15) Mean Head. All Co-ordinates are in Irish

Transverse Mercator Grid (ITM) as defined by OSI active local datum.  
d. Information concerning the position of apparatus shown on this drawing is based on drawings supplied by the utility owners and/or the utility works contractor, whilst every care has been taken in the preparation of this drawing, positions should be taken as approximate and are intended for general guidance only and no representation is made by the NTA as to the accuracy, completeness, sufficiency or otherwise of this drawing and the position of the apparatus. The information contained herein does not purport to be comprehensive or final as the apparatus is subject to being altered and/or superseded. Recipients should not rely on this information. Any liabilities are hereby expressly disclaimed.

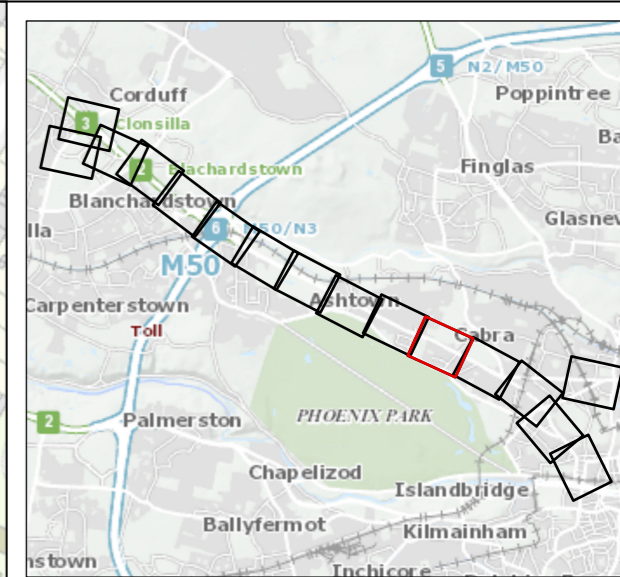
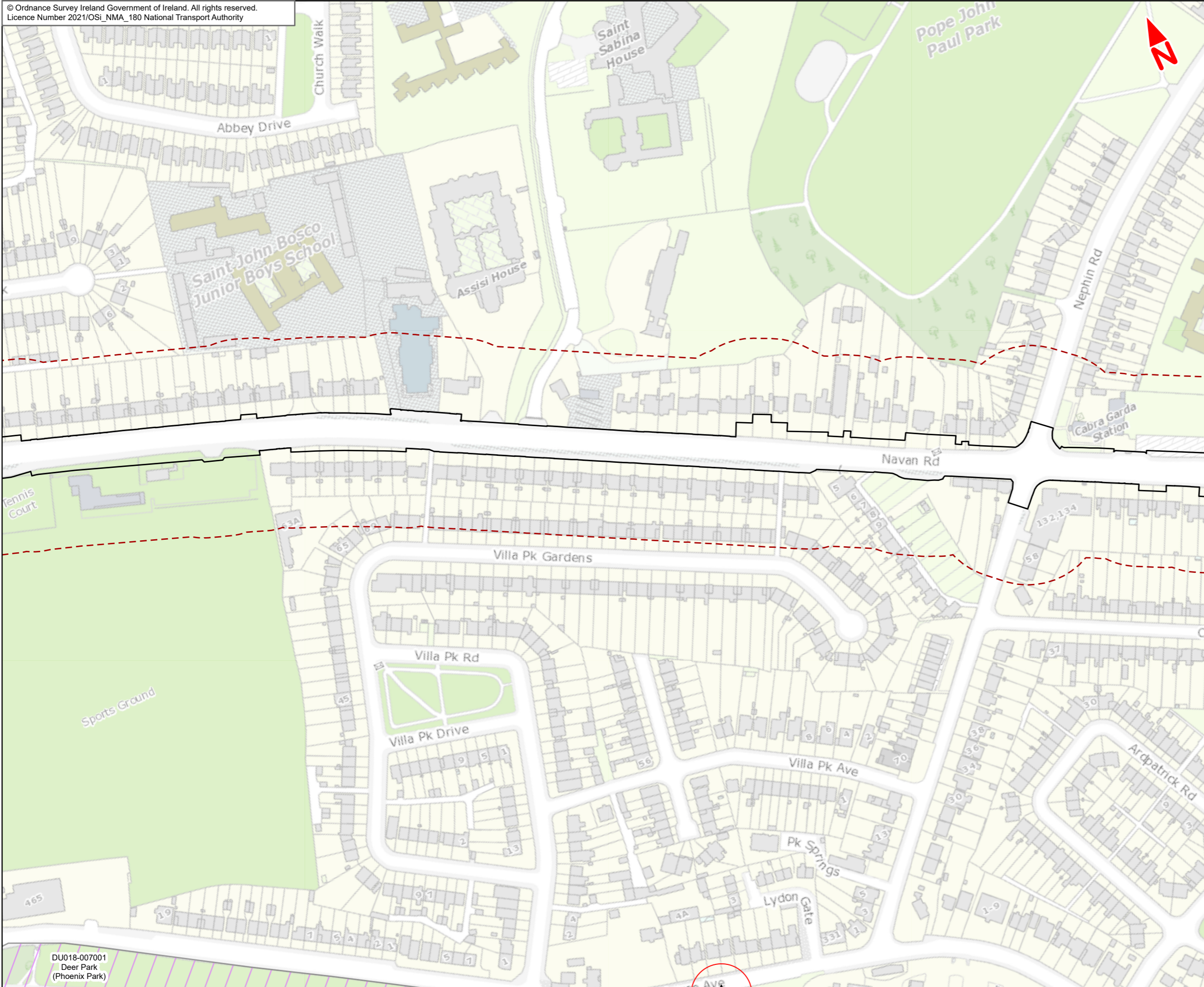
e. The information contained herein has been provided by the NTA but does not purport to be comprehensive or final. Recipients should not rely on the information. Neither the NTA nor any of its directors, officers, employees, agents, stakeholders or advisers make any representation or warranty as to, or accept any liability or responsibility in relation to, the adequacy, accuracy, reasonableness or completeness of the information provided as part of this document or any matter on which the information is based (including but not limited to loss or damage arising as a result of reliance by recipients on the information or any part of it. Any liabilities are hereby expressly disclaimed.



Rev	Date	Drn	Chk'd	App'd	Description
M01	Mar 22	FG	PW	DK	ISSUE FOR PHASE 4 : PLANNING

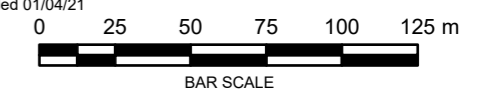
Client <b>NTA</b> Udarás Náisiúnta Iompair National Transport Authority		Consultant <b>JACOBS</b> <b>ARUP SYSTRA</b>		
Date 10/03/2022	Scale @ A3 1:2500	Drawn FG	Checked PW	Approved DK
Project Code BCIDE	Originator Code JAC	QMS Code		

Programme Title <b>BUSCONNECTS DUBLIN</b> <b>CORE BUS CORRIDORS INFRASTRUCTURE WORKS</b>				
Drawing Title Blanchardstown to City Centre Core Bus Corridor Scheme Figure 15.1 Archaeological & Cultural Heritage				
Drawing File Name BCIDE-JAC-ENV HR-0005_XX_00-DR-GG-0110	Sheet Number 10 of 16	Status A	Rev M01	



- Legend :**
- Blanchardstown to City Centre Core Bus Corridor Scheme
  - 50m Study Area
  - RMP/SMR Sites
  - RMP/SMR Zone of Archaeological Potential
  - DU018-007001 Deer Park (Phoenix Park)

This drawing is not to be used in whole or in part other than for the intended purpose and project as defined on this drawing. Contains Irish Public Sector Data licensed under a Creative Commons Attribution 4.0 International (CC BY 4.0) licence. Data downloaded 01/04/21



**DU018-007001**  
Deer Park  
(Phoenix Park)

**Project Ireland 2040**  
Building Ireland's Future

Rev	Date	Drn	Chk'd	App'd	Description
M01	Mar 22	FG	PW	DK	ISSUE FOR PHASE 4 : PLANNING

Client: **NTA**  
Udarás Náisiúnta Iompair  
National Transport Authority

Consultant: **JACOBS ARUP SYSTRA**

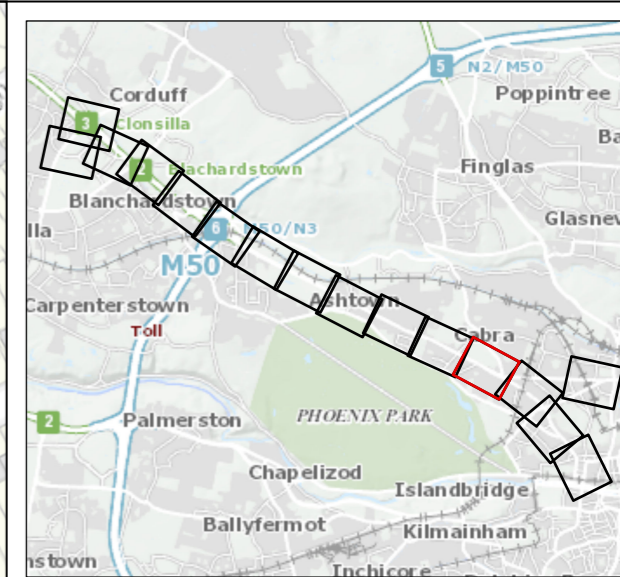
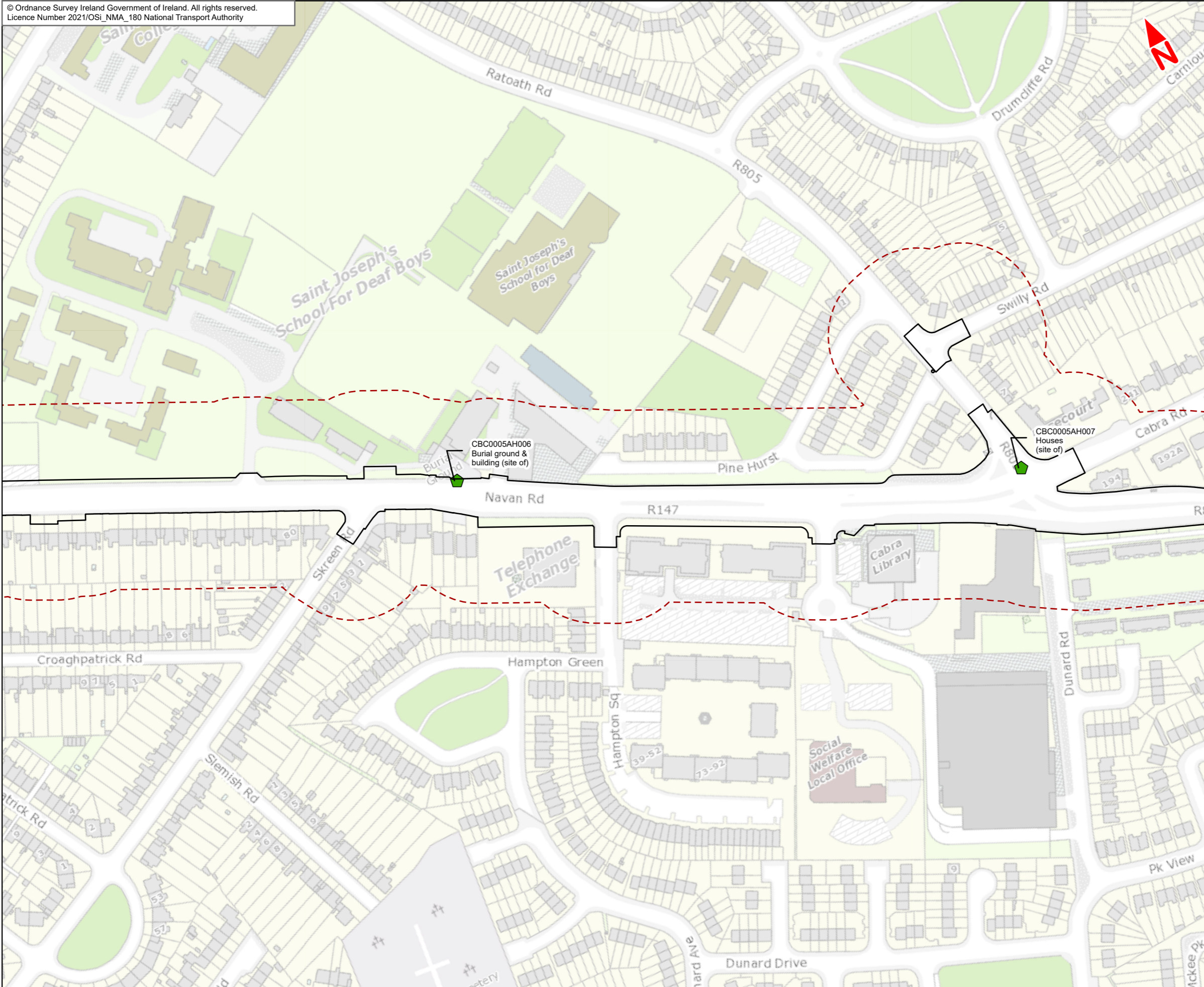
Date: 10/03/2022 | Scale @ A3: 1:2500  
Project Code: BCIDE | Originator Code: JAC

Drawn: FG | Checked: PW | Approved: DK

Programme Title: **BUSCONNECTS DUBLIN CORE BUS CORRIDORS INFRASTRUCTURE WORKS**

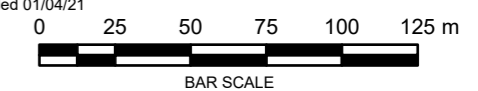
Drawing Title: **Blanchardstown to City Centre Core Bus Corridor Scheme Figure 15.1 Archaeological & Cultural Heritage**

Drawing File Name: BCIDE-JAC-ENV\_HR-0005\_XX\_00-DR-GG-0111 | Sheet Number: 11 of 16 | Status: A | Rev: M01



- Legend :**
- Blanchardstown to City Centre Core Bus Corridor Scheme
  - 50m Study Area
  - Archaeological Heritage (AH) Sites

This drawing is not to be used in whole or in part other than for the intended purpose and project as defined on this drawing. Contains Irish Public Sector Data licensed under a Creative Commons Attribution 4.0 International (CC BY 4.0) licence. Data downloaded 01/04/21



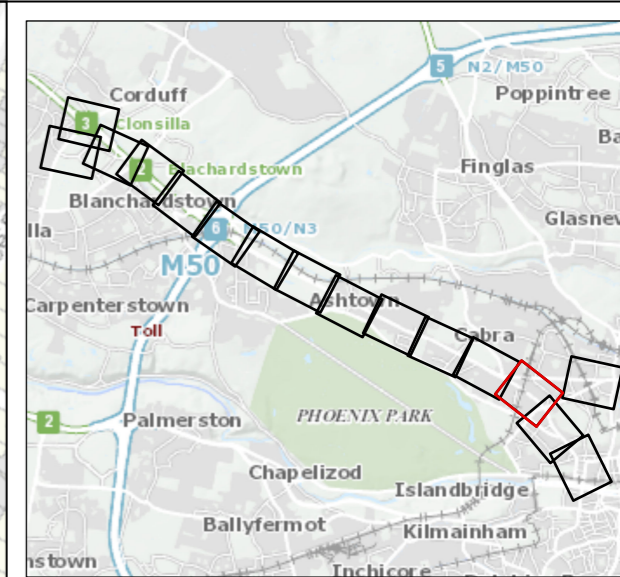
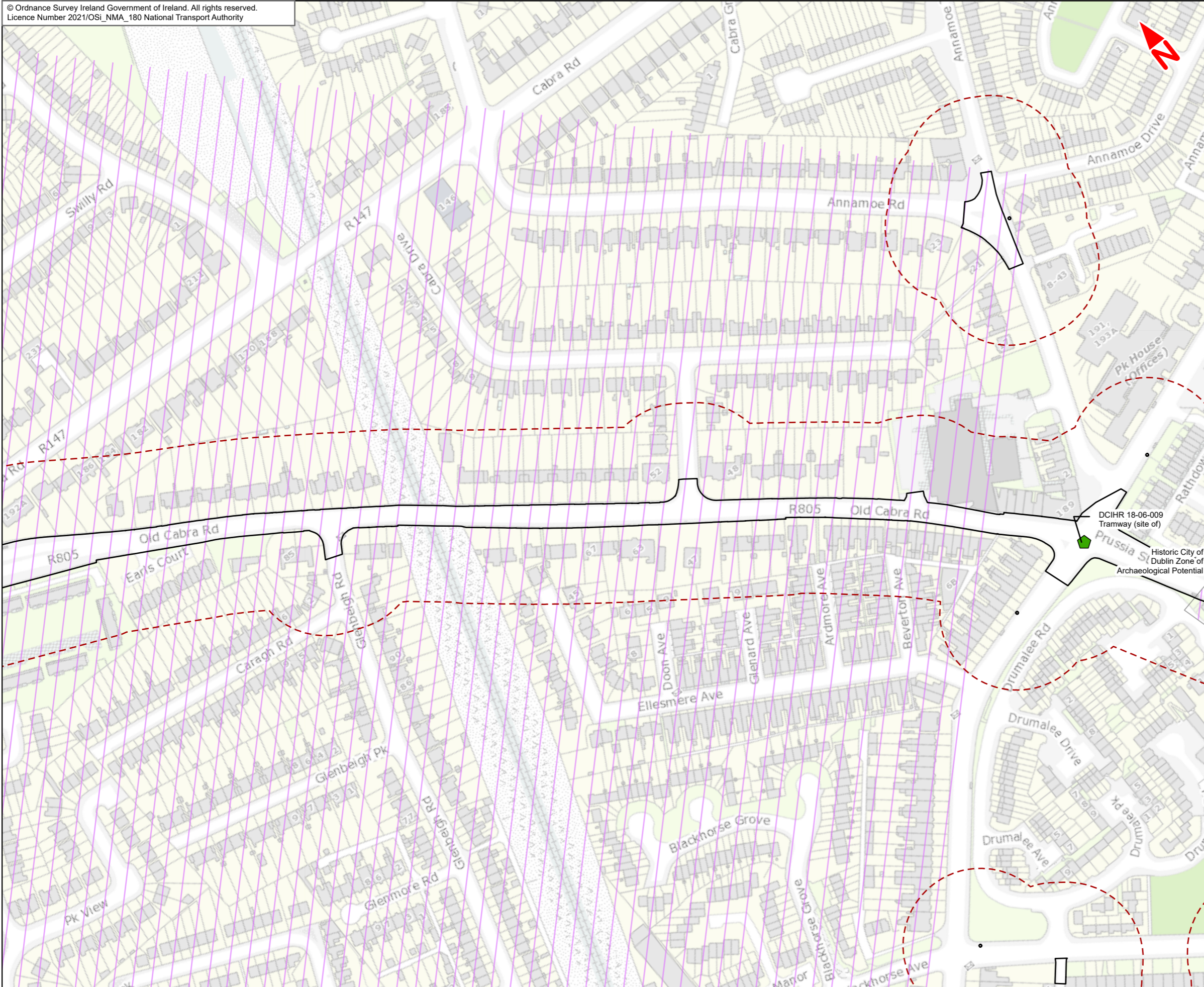
**Disclaimer**  
 a. © National Transport Authority (NTA) 2021. This drawing is confidential and the copyright in it is owned by NTA. This drawing must not be either loaned, copied or otherwise reproduced in whole or in part or used for any purpose without the prior permission of NTA.  
 b. This drawing is to be used for the design element identified in the titleblock. Other information shown is to be considered indicative only. The drawing is to be read in conjunction with all other relevant design drawings.  
 c. O.S. data used for plans are printed under © Ordnance Survey Ireland Government of Ireland. All rights reserved. Licence Number 2021/OSI\_NMA\_180 National Transport Authority. All elevations are in metres and relate to OSI Geoid Model (OSGM15) Mean Head. All Co-ordinates are in Irish Transverse Mercator Grid (ITM) as defined by OSI active local GPS station.  
 d. Information concerning the position of apparatus shown on this drawing is based on drawings supplied by the utility owners and/or the utility works contractor, whilst every care has been taken in the preparation of this drawing, positions should be taken as approximate and are intended for general guidance only and no representation is made by the NTA as to the accuracy, completeness, sufficiency or otherwise of this drawing and the position of the apparatus. The information contained herein does not purport to be comprehensive or final as the apparatus is subject to being altered and/or superseded. Recipients should not rely on this information. Any liabilities are hereby expressly disclaimed.  
 e. The information contained herein has been provided by the NTA but does not purport to be comprehensive or final. Recipients should not rely on the information. Neither the NTA nor any of its directors, officers, employees, agents, stakeholders or advisers make any representation or warranty as to, or accept any liability or responsibility in relation to, the adequacy, accuracy, reasonableness or completeness of the information provided as part of this document or any matter on which the information is based (including but not limited to loss or damage arising as a result of reliance by recipients on the information or any part of it. Any liabilities are hereby expressly disclaimed.



Rev	Date	Drn	Chk'd	App'd	Description
M01	Mar 22	FG	PW	DK	ISSUE FOR PHASE 4 : PLANNING

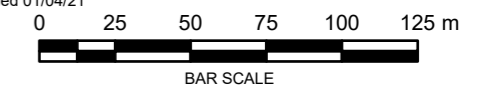
Client <b>NTA</b> Udarás Náisiúnta Iompair National Transport Authority		Consultant <b>JACOBS</b> <b>ARUP SYSTRA</b>		
Date 10/03/2022	Scale @ A3 1:2500	Drawn FG	Checked PW	Approved DK
Project Code BCIDE	Originator Code JAC	QMS Code		

Programme Title <b>BUSCONNECTS DUBLIN</b> <b>CORE BUS CORRIDORS INFRASTRUCTURE WORKS</b>				
Drawing Title Blanchardstown to City Centre Core Bus Corridor Scheme Figure 15.1 Archaeological & Cultural Heritage				
Drawing File Name BCIDE-JAC-ENV_HR-0005_XX_00-DR-GG-0112	Sheet Number 12 of 16	Status A	Rev M01	



- Legend :**
- Blanchardstown to City Centre Core Bus Corridor Scheme
  - 50m Study Area
  - Archaeological Heritage (AH) Sites
  - Historic City of Dublin Zone of Archaeological Potential

This drawing is not to be used in whole or in part other than for the intended purpose and project as defined on this drawing. Contains Irish Public Sector Data licensed under a Creative Commons Attribution 4.0 International (CC BY 4.0) licence. Data downloaded 01/04/21



**Disclaimer**  
a. © National Transport Authority (NTA) 2021. This drawing is confidential and the copyright in it is owned by NTA. This drawing must not be either loaned, copied or otherwise reproduced in whole or in part or used for any purpose without the prior permission of NTA.  
b. This drawing is to be used for the design element identified in the titleblock. Other information shown is to be considered indicative only. The drawing is to be read in conjunction with all other relevant design drawings.  
c. O.S. data used for plans are printed under © Ordnance Survey Ireland Government of Ireland. All rights reserved. Licence Number 2021/OSI\_NMA\_180 National Transport Authority. All elevations are in metres and relate to OSI Geoid Model (OSGM15) Mean Head. All Co-ordinates are in Irish

Transverse Mercator Grid (ITM) as defined by OSI active local GPS station.  
d. Information concerning the position of apparatus shown on this drawing is based on drawings supplied by the utility owners and/or the utility works contractor, whilst every care has been taken in the preparation of this drawing, positions should be taken as approximate and are intended for general guidance only and no representation is made by the NTA as to the accuracy, completeness, sufficiency or otherwise of this drawing and the position of the apparatus. The information contained herein does not purport to be comprehensive or final as the apparatus is subject to being altered and/or superseded. Recipients should not rely on this information. Any liabilities are hereby expressly disclaimed.

e. The information contained herein has been provided by the NTA but does not purport to be comprehensive or final. Recipients should not rely on the information. Neither the NTA nor any of its directors, officers, employees, agents, stakeholders or advisers make any representation or warranty as to, or accept any liability or responsibility in relation to, the adequacy, accuracy, reasonableness or completeness of the information provided as part of this document or any matter on which the information is based (including but not limited to loss or damage arising as a result of reliance by recipients on the information or any part of it. Any liabilities are hereby expressly disclaimed.



Rev	Date	Drn	Chk'd	App'd	Description
M01	Mar 22	FG	PW	DK	ISSUE FOR PHASE 4 : PLANNING

Client  
**NTA**  
Udarás Náisiúnta Iompair  
National Transport Authority

Date: 10/03/2022  
Scale @ A3: 1:2500

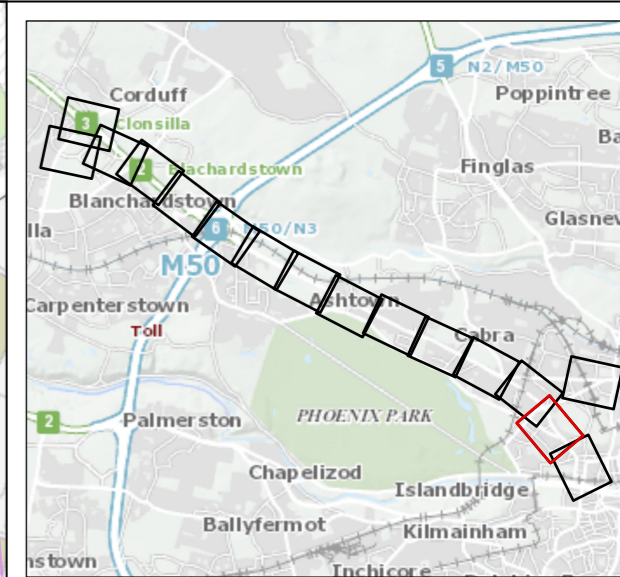
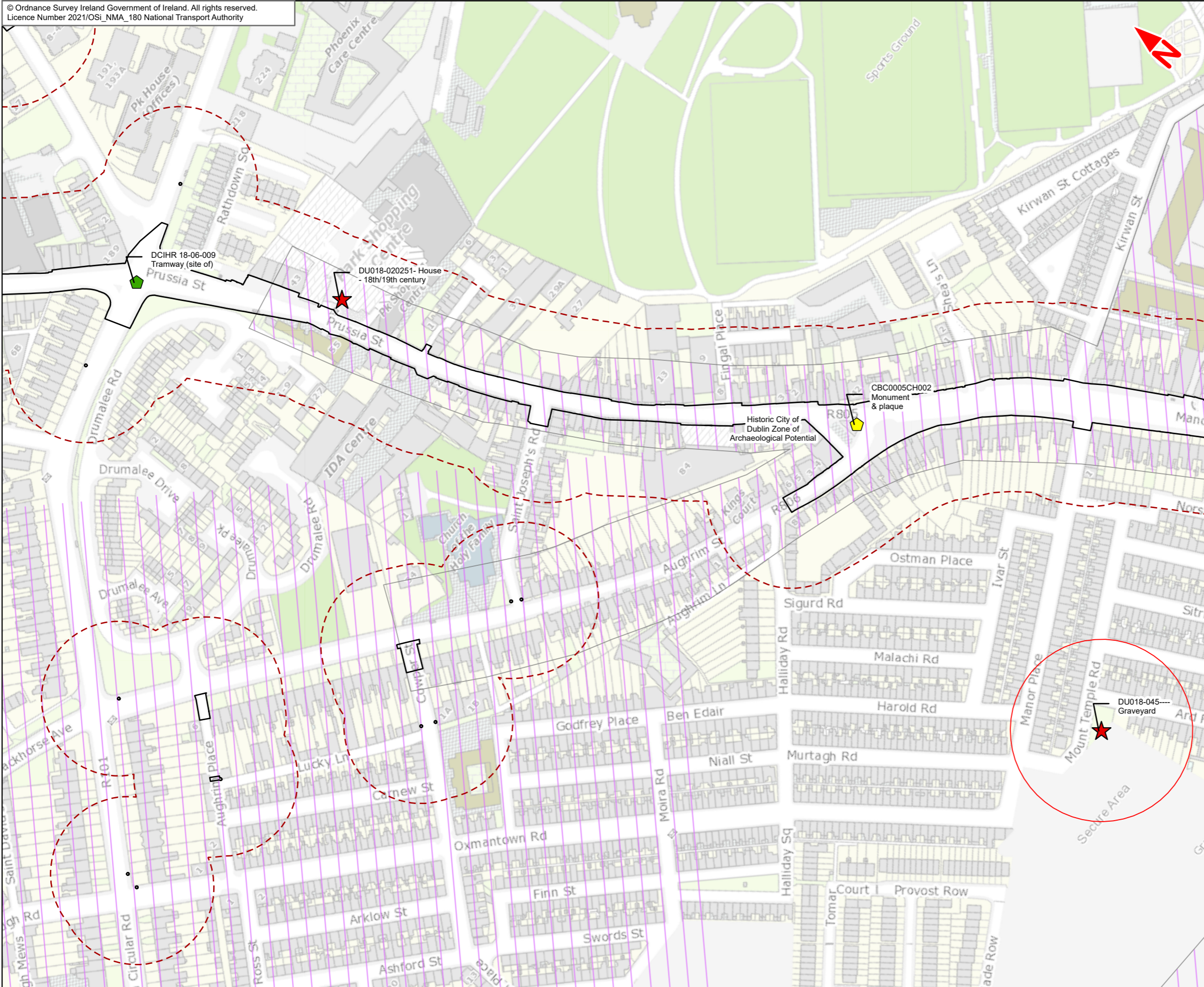
Project Code: BCIDE  
Originator Code: JAC

Consultant  
**JACOBS ARUP SYSTRA**

Drawn: FG  
Checked: PW  
Approved: DK

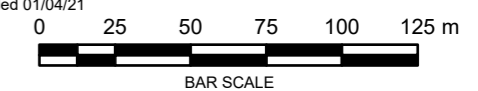
QMS Code

Programme Title <b>BUSCONNECTS DUBLIN CORE BUS CORRIDORS INFRASTRUCTURE WORKS</b>				
Drawing Title Blanchardstown to City Centre Core Bus Corridor Scheme Figure 15.1 Archaeological & Cultural Heritage				
Drawing File Name BCIDE-JAC-ENV_HR-0005_XX_00-DR-GG-0113	Sheet Number 13 of 16	Status A	Rev M01	



- Legend :**
- Blanchardstown to City Centre Core Bus Corridor Scheme
  - 50m Study Area
  - RMP/SMR Sites
  - Archaeological Heritage (AH) Sites
  - Cultural Heritage (CH) Sites
  - RMP/SMR Zone of Archaeological Potential
  - Historic City of Dublin Zone of Archaeological Potential

This drawing is not to be used in whole or in part other than for the intended purpose and project as defined on this drawing. Contains Irish Public Sector Data licensed under a Creative Commons Attribution 4.0 International (CC BY 4.0) licence. Data downloaded 01/04/21



**Disclaimer**  
a. © National Transport Authority (NTA) 2021. This drawing is confidential and the copyright in it is owned by NTA. This drawing must not be either loaned, copied or otherwise reproduced in whole or in part or used for any purpose without the prior permission of NTA.  
b. This drawing is to be used for the design element identified in the title block. Other information shown is to be considered indicative only. The drawing is to be read in conjunction with all other relevant design drawings.  
c. O.S. data used for plans are printed under © Ordnance Survey Ireland Government of Ireland. All rights reserved. Licence Number 2021/OSI\_NMA\_180 National Transport Authority. All elevations are in metres and relate to OSi Geoid Model (OSGM15) Mean Head. All Co-ordinates are in Irish

Transverse Mercator Grid (ITM) as defined by OSi active local GPS station.  
d. Information concerning the position of apparatus shown on this drawing is based on drawings supplied by the utility owners and/or the utility works contractor, whilst every care has been taken in the preparation of this drawing, positions should be taken as approximate and are intended for general guidance only and no representation is made by the NTA as to the accuracy, completeness, sufficiency or otherwise of this drawing and the position of the apparatus. The information contained herein does not purport to be comprehensive or final as the apparatus is subject to being altered and/or superceded. Recipients should not rely on this information. Any liabilities are hereby expressly disclaimed.

e. The information contained herein has been provided by the NTA but does not purport to be comprehensive or final. Recipients should not rely on the information. Neither the NTA nor any of its directors, officers, employees, agents, stakeholders or advisers make any representation or warranty as to, or accept any liability or responsibility in relation to, the adequacy, accuracy, reasonableness or completeness of the information provided as part of this document or any matter on which the information is based (including but not limited to loss or damage arising as a result of reliance by recipients on the information or any part of it. Any liabilities are hereby expressly disclaimed.



Rev	Date	Drn	Chk'd	App'd	Description
M01	Mar 22	FG	PW	DK	ISSUE FOR PHASE 4 : PLANNING

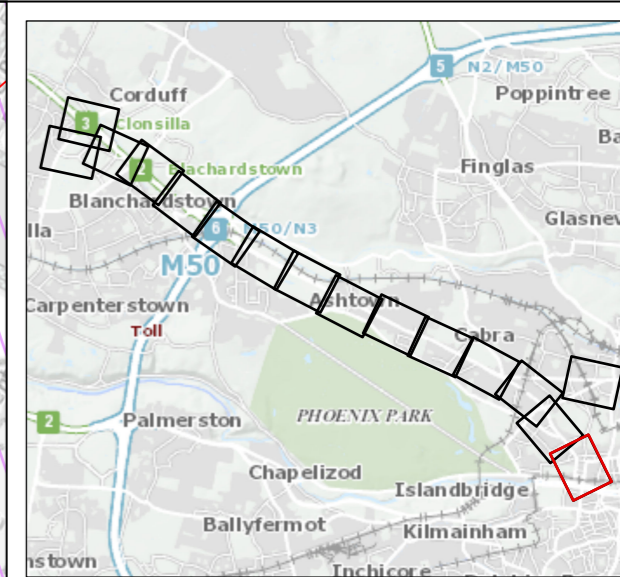
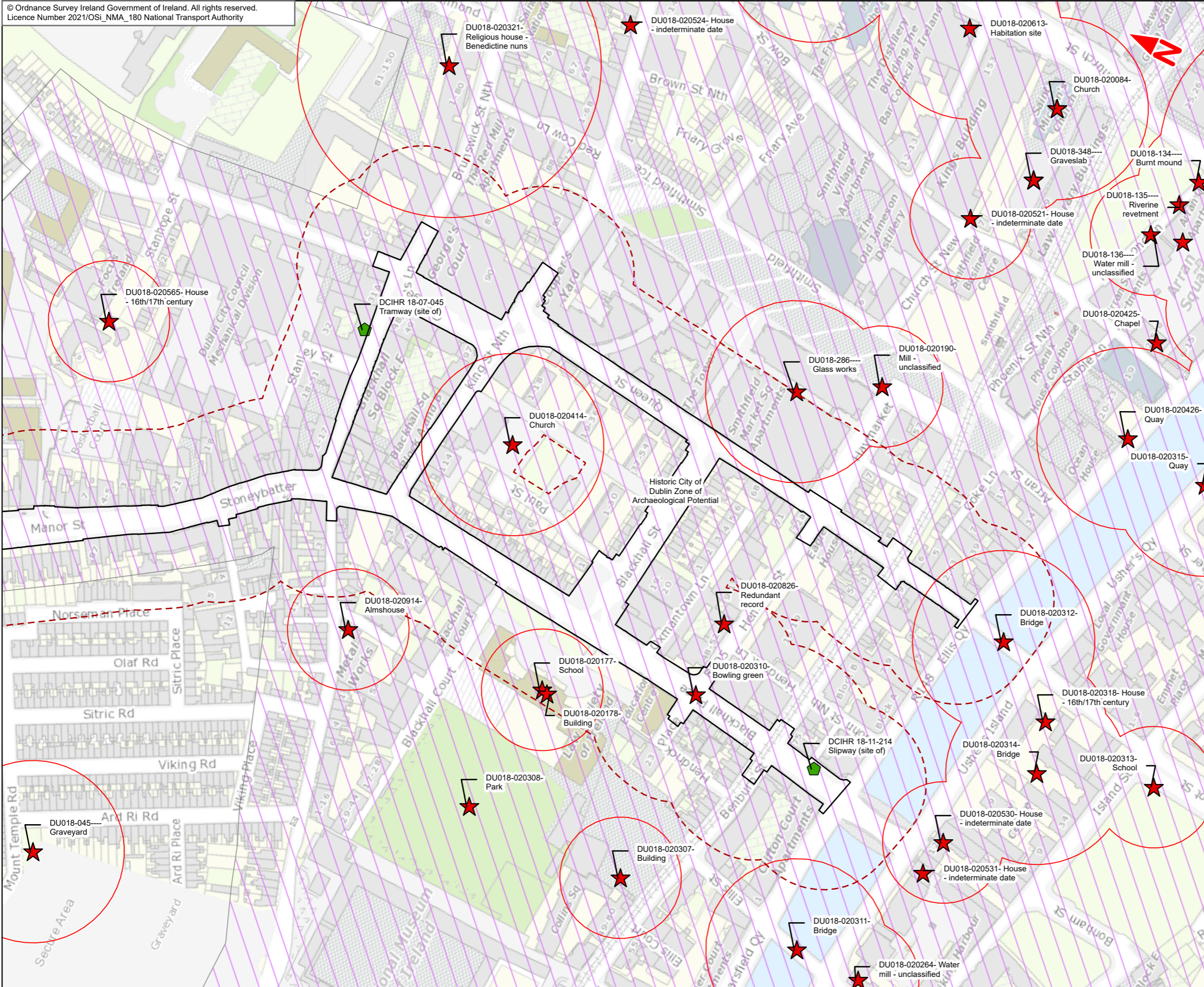
Client  
**NTA**  
Udarás Náisiúnta Iompair  
National Transport Authority

Date 10/03/2022 Scale @ A3 1:2500  
Project Code BCIDE Originator Code JAC

Consultant  
**JACOBS ARUP SYSTRA**

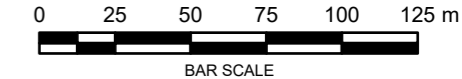
Drawn FG Checked PW Approved DK  
QMS Code

Programme Title <b>BUSCONNECTS DUBLIN CORE BUS CORRIDORS INFRASTRUCTURE WORKS</b>			
Drawing Title Blanchardstown to City Centre Core Bus Corridor Scheme Figure 15.1 Archaeological & Cultural Heritage			
Drawing File Name BCIDE-JAC-ENV HR-0005_XX_00-DR-GG-0114	Sheet Number 14 of 16	Status A	Rev M01



- Legend :**
- Blanchardstown to City Centre Core Bus Corridor Scheme
  - 50m Study Area
  - RMP/SMR Sites
  - Archaeological Heritage (AH) Sites
  - RMP/SMR Zone of Archaeological Potential
  - Historic City of Dublin Zone of Archaeological Potential

This drawing is not to be used in whole or in part other than for the intended purpose and project as defined on this drawing. Contains Irish Public Sector Data licensed under a Creative Commons Attribution 4.0 International (CC BY 4.0) licence. Data downloaded 01/04/21



**Disclaimer**  
a. © National Transport Authority (NTA) 2021. This drawing is confidential and the copyright in it is owned by NTA. This drawing may not be copied, reproduced, or otherwise used in whole or in part or used for any purpose without the prior permission of NTA.  
b. This drawing is to be used for the design element identified in the title block. Other information shown is to be considered indicative only. The drawing is to be read in conjunction with all other relevant design drawings.  
c. O.S. data used for plans are printed under © Ordnance Survey Ireland Government of Ireland. All rights reserved. Licence Number 2021/OSI\_NMA\_180 National Transport Authority. All elevations are in metres and relate to OSI Geoid Model (OSGM15) Mean Head. All Co-ordinates are in Irish

Transverse Mercator Grid (ITM) as defined by OSI active local GPS station.  
d. Information concerning the position of apparatus shown on this drawing is based on drawings supplied by the utility owners and/or the utility works contractor, whilst every care has been taken in the preparation of this drawing, positions should be taken as approximate and are intended for general guidance only and no representation is made by the NTA as to the accuracy, completeness, sufficiency or otherwise of this drawing and the position of the apparatus. The information contained herein does not purport to be comprehensive or final as the apparatus is subject to being altered and/or superseded. Recipients should not rely on this information. Any liabilities are hereby expressly disclaimed.

e. The information contained herein has been provided by the NTA but does not purport to be comprehensive or final. Recipients should not rely on the information. Neither the NTA nor any of its directors, officers, employees, agents, stakeholders or advisers make any representation or warranty as to, or accept any liability or responsibility in relation to, the adequacy, accuracy, reasonableness or completeness of the information provided as part of this document or any matter on which the information is based (including but not limited to loss or damage arising as a result of reliance by recipients on the information or any part of it. Any liabilities are hereby expressly disclaimed.



Rev	Date	Drn	Chk'd	App'd	Description
M01	Mar 22	FG	PW	DK	ISSUE FOR PHASE 4 : PLANNING

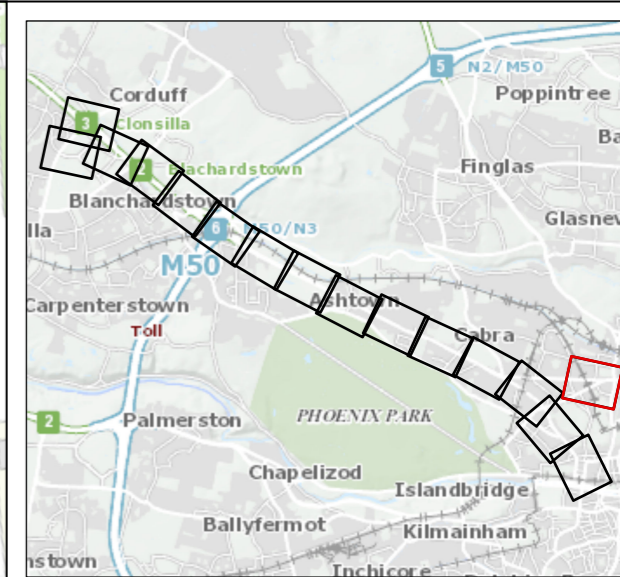
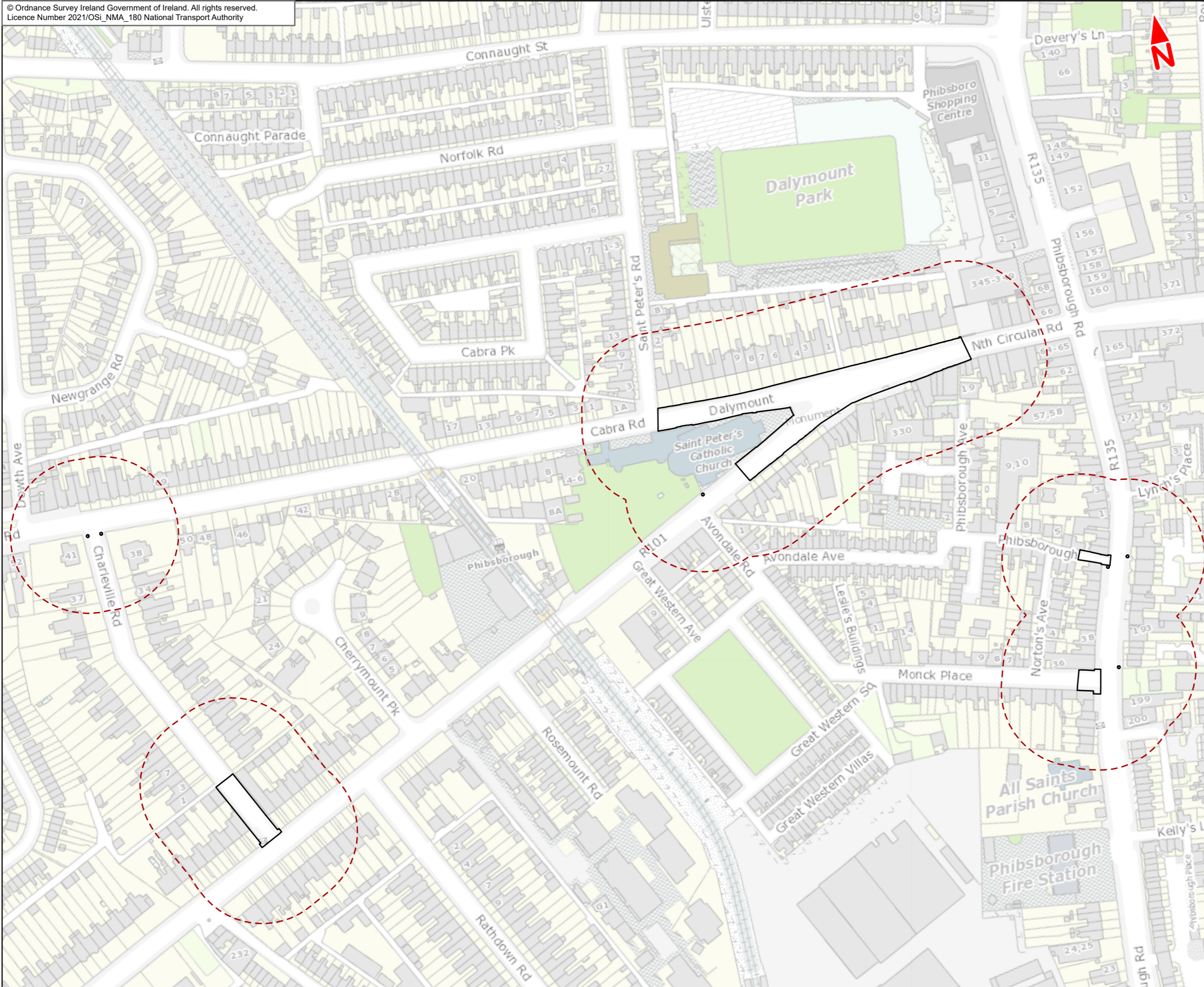
Client  
**NTA**  
Udarás Náisiúnta Iompair  
National Transport Authority

Consultant  
**JACOBS ARUP SYSTRA**

Programme Title <b>BUSCONNECTS DUBLIN CORE BUS CORRIDORS INFRASTRUCTURE WORKS</b>				
Drawing Title Blanchardstown to City Centre Core Bus Corridor Scheme Figure 15.1 Archaeological & Cultural Heritage				
Drawing File Name BCIDE-JAC-ENV_HR-0005_XX_00-DR-GG-0115	Sheet Number 15 of 16	Status A	Rev M01	

Date 10/03/2022	Scale @ A3 1:2500	Drawn FG	Checked PW	Approved DK
Project Code BCIDE	Originator Code JAC	QMS Code		





**Legend :**  
 Blanchardstown to City Centre Core Bus Corridor Scheme  
 50m Study Area

This drawing is not to be used in whole or in part other than for the intended purpose and project as defined on this drawing. Contains Irish Public Sector Data licensed under a Creative Commons Attribution 4.0 International (CC BY 4.0) licence. Data downloaded 01/04/21

0 25 50 75 100 125 m  
 BAR SCALE

**Disclaimer**  
 a. © National Transport Authority (NTA) 2021. This drawing is confidential and the copyright in it is owned by NTA. This drawing may not be copied, reproduced, stored in a retrieval system, or otherwise used in any form or by any means, electronic, mechanical, photocopying, recording, or otherwise, without the prior written permission of NTA.  
 b. This drawing is to be used for the design element identified in the title block. Other information shown is to be considered indicative only. The drawing is to be read in conjunction with all other relevant design drawings.  
 c. O.S. data used for plans are printed under © Ordnance Survey Ireland Government of Ireland. All rights reserved. Licence Number 2021/OSI\_NMA\_180 National Transport Authority. All elevations are in metres and relate to OSi Geoid Model (OSGM15) Mean Head. All Co-ordinates are in Irish

Transverse Mercator Grid (ITM) as defined by OSi active local grid station.  
 d. Information concerning the position of apparatus shown on this drawing is based on drawings supplied by the utility owners and/or the utility works contractor, whilst every care has been taken in the preparation of this drawing, positions should be taken as approximate and are intended for general guidance only and no representation is made by the NTA as to the accuracy, completeness, sufficiency or otherwise of this drawing and the position of the apparatus. The information contained herein does not purport to be comprehensive or final as the apparatus is subject to being altered and/or superseded. Recipients should not rely on this information. Any liabilities are hereby expressly disclaimed.

e. The information contained herein has been provided by the NTA but does not purport to be comprehensive or final. Recipients should not rely on the information. Neither the NTA nor any of its directors, officers, employees, agents, stakeholders or advisers make any representation or warranty as to, or accept any liability or responsibility in relation to, the adequacy, accuracy, reasonableness or completeness of the information provided as part of this document or any matter on which the information is based (including but not limited to loss or damage arising as a result of reliance by recipients on the information or any part of it. Any liabilities are hereby expressly disclaimed.



Rev	Date	Drn	Chk'd	App'd	Description
M01	Mar 22	FG	PW	DK	ISSUE FOR PHASE 4 : PLANNING

Client: **NTA**  
 Udarás Náisiúnta Iompair  
 National Transport Authority

Consultant: **JACOBS ARUP SYSTRA**

Date: 10/03/2022 Scale @ A3: 1:2500  
 Project Code: BCIDE Originator Code: JAC  
 Drawn: FG Checked: PW Approved: DK  
 QMS Code:

Programme Title: <b>BUSCONNECTS DUBLIN CORE BUS CORRIDORS INFRASTRUCTURE WORKS</b>			
Drawing Title: Blanchardstown to City Centre Core Bus Corridor Scheme Figure 15.1 Archaeological & Cultural Heritage			
Drawing File Name: BCIDE-JAC-ENV_HR-0005_XX_00-DR-GG-0116	Sheet Number: 16 of 16	Status: A	Rev: M01